

List of Evidence for Hutterite colonies as USDA farm subsidy recipients

Subject: Belle Plaine Hutterian Brethren I, Doland, SD 57436

Location by State: South Dakota

Form and Version of Evidence:

[Short Form for Original Evidence (Long Form) and New Evidence 1]

Timeframe of Evidence as Webpages: 2009-2011

Status: Investigation as EO (Exempt Organization)

Topic: Short Form includes Findings from Original Evidence (Long Form) and  
New Evidence 1, and Conclusion from New Evidence 1

Section SF. List of Short Form of Evidence for OE and NE 1

- 1) EWG 'Search Result' and 'Farm Location(s)' webpages (10/27/2009) for data 1995-2006  
Both from Environmental Working Group's Farm Subsidy Database - [<http://farm.ewg.org/>]  
Evidence included: yes
- 2) EWG 'Ownership Interest(s)' webpage(s) (10/27/2009) for data 1995-2006  
From Environmental Working Group's Farm Subsidy Database - [<http://farm.ewg.org/>]  
Evidence included: yes
- 3) EWG dataset (7/21/2011) for data 1995-2010  
From Environmental Working Group's Farm Subsidy Database - [<http://farm.ewg.org/>]  
Evidence included: yes
- 4) IRS Exempt Organization (EO) data webpage(s) from [[www.irs.gov](http://www.irs.gov)]  
EO File URL: [<http://www.irs.gov/taxstats/charitablestats/article/0,,id=97186,00.html>]  
EO File Date (for OE): (12/7/2009 is date EO file was downloaded from IRS website to CD)  
EO File Date (for NE 1): (not included)  
Evidence included: yes
- 5) IRS EO/BMF Data Decoded page  
Evidence included: yes
- 6) Melissa Data webpage(s) (10/27/2009) and (7/21/2011) from [[www.melissadata.com](http://www.melissadata.com)]  
Evidence included: yes
- 7) Manta data webpage(s) from [[www.manta.com](http://www.manta.com)]  
Evidence included: no
- 8) Hutterite Surnames page  
Evidence included: no
- 9) Hutterite Directory webpage(s)  
From [[www.cedrontech.com](http://www.cedrontech.com)], or link from [[www.hutterites.org](http://www.hutterites.org)]  
Evidence included: no
- 10) Contact Information page(s)  
Evidence included: yes
- 11) MapQuest webpage(s) (5/26/2011) from [[www.mapquest.com](http://www.mapquest.com)]  
Evidence included: yes

Note:

All evidence has been introduced for the original evidence (long form) and/or the new evidence 1, except the 'Contact Information' page and the 'MapQuest' webpage which are introduced as evidence for the 'Short Form of Evidence for OE and NE 1'.

List of Evidence for Hutterite colonies as USDA farm subsidy recipients

Subject: Belle Plaine Hutterian Brethren I, Doland, SD 57436

Location by State: South Dakota

Status: Investigation as EO (Exempt Organization)

Topic: Findings, for Section LF and Section SF, Version 1

Findings (for Section LF and Section SF, Version 1):

1:

Belle Plaine Hutterian Brethren I is confirmed as a Hutterite colony and member of the Hutterian Brethren Church based on name and data for ID as a Hutterite colony. The addition of 'I' at the end of the name is probably a reference to Inc.

Data for Belle Plaine Hutterian Brethren I for ID as a Hutterite colony:

1) Name: Belle Plaine Hutterian Brethren I, Doland, SD 57436

2:

IRS EO/BMF data found but the organization name is not the same as the USDA business name. The 2 names are similar and in the same location so there is a possibility that the 2 names are the same identity.

USDA Business Name and Location:

[Belle Plaine Hutterian Brethren I, Doland, SD 57436]

IRS Organization Name and Location:

[Belle Plaine Hutterian Brethren Inc, Doland, SD 57436-7405]

If the 2 names are the same identity then the IRC section '501(d) Apostolic and religious organization' and the ruling date 10/1999 indicate the organization received USDA farm subsidies during the timeframe 1995-2006 as a tax-exempt nonprofit religious organization.

3:

Comparison of IRS EO/BMF data with NCCS, Melissa Data, and TaxExemptWorld.com data:

[Data Date: (IRS 12/7/2009), (NCCS, Melissa Data, and TaxExemptWorld.com, 10/27/2009)]

[Data: EIN, Organization Name, Location by State, IRC Section, Ruling Date]

[460451899, Belle Plaine Hutterian Brethren Inc, SD, 501(d), 10/1999 = IRS]

[460451899, Belle Plaine Hutterian Brethren Inc, SD, 501(d), 1999.....= NCCS]

[460451899, Belle Plaine Hutterian Brethren Inc, SD, 501(d), 10-1999 = Melissa Data]

[no data....., Belle Plaine Hutterian Brethren Inc, SD, 501(d), 10/1999 =

TaxExemptWorld.com]

Comparison of data demonstrates all data is the same basic data.

4:

Dataset for timeframe 1995-2006:

Identity of USDA farm subsidy recipient:

[Belle Plaine Hutterian Brethren I, Doland, SD 57436]

USDA farm subsidy total:

1) Subsidy Total 1995-2006: \$876,224.91 (note: exact calculation)

2) Subsidy Payments 1995-2006 Total: \$876,225 (note: rounded off calculation)

IRC Section: (unknown)

Ruling Date: (unknown)

Operating As: Hutterite colony

5:

IRS EO/BMF data indicates the organization is not required to file Form 990. Data from NCCS, Melissa Data, and TaxExemptWorld.com for the same organization indicates the organization is

not required to file Form 990. The organization is classified as IRC section 501(d) and files Form 1065 so the data for Form 990 is correct.

NCCS data for organization name is the same as the IRS organization name and indicates the organization is active as of 10/27/09.

> Findings for Section NE 1, for:

[Belle Plaine Hutterian Brethren I, Doland, SD 57436]

(page 1)

1:

Refer to the original findings for Section LF for data. This findings includes updated data.

2(a):

The Melissa Data webpage data for [Belle Plaine Hutterian Brethren Inc] is the same for the new data from 7/21/2011 and the original data from 10/27/2009 found in Section LF.

2(b):

Comparison of Melissa Data data with [IRS EO/BMF data and Melissa Data data as original data from Section LF]:

[Data Date: (Melissa Data 7/21/2011), (IRS 12/7/2009, Melissa Data 10/27/2009)]

[Data: EIN, Organization Name, Location by State, IRC Section, Ruling Date]

[460451899, Belle Plaine Hutterian Brethren Inc, SD, 501(d), 10/1999 = IRS]

[460451899, Belle Plaine Hutterian Brethren Inc, SD, 501(d), 10-1999 = Melissa Data]

[460451899, Belle Plaine Hutterian Brethren Inc, SD, 501(d), 10-1999 = Melissa Data (7/21/2011)]

Comparison of data demonstrates all data is the same basic data.

2(c):

Melissa Data address comparison:

[Belle Plaine Hutterian Brethren Inc, 18248 Hillside Ln, Doland, SD 57436-7405 = Melissa Data (10/27/2009)]

[Belle Plaine Hutterian Brethren Inc, 18248 Hillside Ln, Doland, SD 57436-7405 = Melissa Data (7/21/2011)]

Comparison of data demonstrates the addresses are the same.

2(d):

The Employer Identification Number (EIN) from 2(b) is the same for all 3 datasets so the data is for the same organization. The comparison data for Melissa Data in 2(b) and 2(c) is the same from 7/21/2011 and 10/27/2009.

3:

IRS EO/BMF data (12/7/2009):

1) Name:

[Belle Plaine Hutterian Brethren Inc, 18248 Hillside Ln, Doland, SD 57436-7405]

2) Employer Identification Number (EIN): 460451899

3) IRC Section: 501(d) Apostolic and religious organization

4) Ruling Date: 10/1999

Melissa Data (7/21/2011):

1) Name:

[Belle Plaine Hutterian Brethren Inc, 18248 Hillside Ln, Doland, SD 57436-7405]

2) Tax I.D. Number: 460451899

3) IRS Subsection: 501(d) - A religious and apostolic association.

4) Exempt Since: 10-1999

> Findings for Section NE 1, for:

[Belle Plaine Hutterian Brethren I, Doland, SD 57436]

(page 2)

4:

Update for findings for IRS data (Section LF and Section NE 1):

a:

The IRS organization name is not the same as the USDA business name. The 2 names are similar and in the same location so there is a possibility that the 2 names are the same identity. If the 2 names are the same identity then the IRC section '501(d) Apostolic and religious organization' and the ruling date 10/1999 indicate the organization received USDA farm subsidies during the timeframe 1995-2010 as a tax-exempt nonprofit religious organization.

b:

'Summary' data shows that the farm subsidy payment data for the calculation of the USDA farm subsidy total for 1995-2010 applies to 1999-2010.

5:

Melissa Data can be established as a valid data source for IRS data from [Findings for documentation as evidence for Hutterite colonies as USDA farm subsidy recipients] that will establish that there are 100 organizations with IRS EO/BMF data and Melissa Data data with the same IRS Employer Identification Number (EIN) and Melissa Data data that can be converted to decoded IRS EO/BMF data, so the data is for the same organization.

> Conclusion for Section NE 1, for:

[Belle Plaine Hutterian Brethren I, Doland, SD 57436]

(page 1)

1:

This conclusion is a updated version of the original conclusion for Section LF so refer to this updated conclusion as the new conclusion for Section LF. This conclusion includes a updated dataset with data for timeframe 1995-2010.

2(a):

The IRS organization name is not the same as the USDA business name. The 2 names are similar and in the same location so there is a possibility that the 2 names are the same identity. If the 2 names are the same identity then the IRC section '501(d) Apostolic and religious organization' and the ruling date 10/1999 indicate the organization received USDA farm subsidies during the timeframe 1995-2010 as a tax-exempt nonprofit religious organization.

2(b):

'Summary' data shows that the farm subsidy payment data for the calculation of the USDA farm subsidy total for 1995-2010 applies to 1999-2010.

3:

Dataset for timeframe 1995-2010:

Identity of USDA farm subsidy recipient:

[Belle Plaine Hutterian Brethren I, Doland, SD 57436]

USDA farm subsidy total:

1) Subsidy Total 1995-2010: \$1,090,058.19 (note: exact calculation)

2) Subsidy Payments 1995-2010 Total: \$1,090,058 (note: rounded off calculation)

3) 'Summary' data shows that the farm subsidy payment data for the calculation of the USDA farm subsidy total for 1995-2010 applies to 1999-2010.

IRC Section: (unknown)

Ruling Date: (unknown)

Operating As: Hutterite colony

4:

Recommendation:

> Step 1

Determine IRS organization name as same identity as USDA business name.

USDA Business Name and Location:

[Belle Plaine Hutterian Brethren I, Doland, SD 57436]

IRS Organization Name and Address:

[Belle Plaine Hutterian Brethren Inc, 18248 Hillside Ln, Doland, SD 57436-7405]

> Step 2

If a determination of IRS organization name as same identity as USDA business name cannot be made then a investigation is necessary to find IRC section data from the IRS Business Master File (BMF) for:

Name: Belle Plaine Hutterian Brethren I, Doland, SD 57436

Timeframe for IRC section data: 1999-2010

# environmental working group's Farm Subsidy Database



179,284,949

## EWG Farm Subsidy Database

### **NEW 2007 Direct Payment Subsidy Overview**

#### **NEW Press Release**

[2008 Farm Subsidy Database Update](#)

[2008 Summary](#)

[2008 News Release](#)

[EWG's Policy Analysis Database](#)

### **READ MULCH**

Updates, commentary,  
& your feedback

**NEW!**

- [Full Disclosure: Who really benefits from federal farm subsidies](#)
- [What's in the new Farm Bill 2007 Database?](#)
- [New Farm Bill Web Site Generates Media Storm](#)

[Congressional District Ranking](#)

### **Related Content**

Farms Receiving Government

Payments

Speech: Farm Policy For The Rest of

Us

#### **Corporate Subsidy Recipients 1 to 1 of 1 in South Dakota**

Business Name: BELLE PLAINE

Rank	Name	Location	Subsidy Total 1995-2006
1	<a href="#">Belle Plaine Hutterian Brethren I</a>	Doland, SD 57436	\$ 876,224.91

# environmental working group's Farm Subsidy Database



**179,285,403**

## **NEW 2007 Direct Payment Subsidy Overview**

### **NEW Press Release**

[2008 Farm Subsidy Database Update](#)

[2008 Summary](#)

[2008 News Release](#)

[EWG's Policy Analysis Database](#)

### **READ MULCH**

Updates, commentary,  
& your feedback

**NEW!**

- [Full Disclosure: Who really benefits from federal farm subsidies](#)
- [What's in the new Farm Bill 2007 Database?](#)
- [New Farm Bill Web Site Generates Media Storm](#)

[Congressional District Ranking](#)

### **Related Content**

Farms Receiving Government

Payments

Speech: Farm Policy For The Rest of

Us

### **USDA subsidy information for Belle Plaine Hutterian Brethren I**

**Belle Plaine Hutterian Brethren I:** [Summary](#) | [Programs](#) | [Programs by year](#)  
| [Farm Location\(s\)](#) | [Ownership Interest\(s\)](#)

### **Addresses on file with USDA for Belle Plaine Hutterian Brethren I**

USDA county office from which subsidies were paid:	Subsidy Payments 1995-2006	Most recent address on file in USDA county office
Spink County, South Dakota	\$876,225	Belle Plaine Hutterian Brethren I Doland, SD 57436
<b>Total</b>	<b>\$876,225</b>	

# environmental working group's Farm Subsidy Database



179,285,466

## **NEW 2007 Direct Payment Subsidy Overview**

### **NEW Press Release**

[2008 Farm Subsidy Database Update](#)

[2008 Summary](#)

[2008 News Release](#)

[EWG's Policy Analysis Database](#)

## **READ MULCH**

Updates, commentary,  
& your feedback

**NEW!**

- [Full Disclosure: Who really benefits from federal farm subsidies](#)
- [What's in the new Farm Bill 2007 Database?](#)
- [New Farm Bill Web Site Generates Media Storm](#)

[Congressional District Ranking](#)

## **Related Content**

Farms Receiving Government

Payments

Speech: Farm Policy For The Rest of

Us

## **USDA subsidy information for Belle Plaine Hutterian Brethren I**

[Belle Plaine Hutterian Brethren I: Summary](#) | [Programs](#) | [Programs by year](#)  
| [Farm Location\(s\)](#) | [Ownership Interest\(s\)](#)

## **Ownership shares for Belle Plaine Hutterian Brethren I**

Pick year for ownership information

USDA county office/Ownership:	Percentage Share*
<b>Belle Plaine Hutterian Brethren I ownership information from 2006 Spink County, South Dakota</b>	
<a href="#">Members Of Belle Plaine Hutterian Doland, SD 57436</a>	<b>100.00 %</b>

\* According to USDA percentage shares for ownership may not reflect share of subsidy payments. EWG review shows that share information on file with USDA may not always equal 100 percent.

# environmental working group's Farm Subsidy Database



**179,285,654**

## **NEW 2007 Direct Payment Subsidy Overview**

### **NEW Press Release**

[2008 Farm Subsidy Database Update](#)

[2008 Summary](#)

[2008 News Release](#)

[EWG's Policy Analysis Database](#)

### **READ MULCH**

Updates, commentary,  
& your feedback

**NEW!**

- [Full Disclosure: Who really benefits from federal farm subsidies](#)
- [What's in the new Farm Bill 2007 Database?](#)
- [New Farm Bill Web Site Generates Media Storm](#)

[Congressional District Ranking](#)

### **Related Content**

Farms Receiving Government

Payments

Speech: Farm Policy For The Rest of

Us

### **USDA subsidy information for Members Of Belle Plaine Hutterian**

**Members Of Belle Plaine Hutterian:** [Farm Location\(s\)](#) | [Recipient ownership share\(s\)](#)

#### **Recipient's ownership share(s)**

Recipient:	County	Percentage Share*
<a href="#">Belle Plaine Hutterian Brethren I</a>	Spink County, South Dakota	100.0 %

\* Percentage share information is from 2006. According to USDA percentage shares for ownership may not reflect share of subsidy payments. EWG review shows that share information on file with USDA may not equal 100 percent.

## EWG Farm Subsidy Database

### Corporate Subsidy Recipients 1 to 1 of 1 in South Dakota

**Business Name:** BELLE PLAINE

Rank	Name	Location	Subsidy Total 1995-2010
1	<u>Belle Plaine Hutterian Brethren I</u>	Doland, SD 57436	\$ 1,090,058.19

**Note:** The information on conservation spending for 2010 is incomplete due to missing data from USDA's Natural Resource Conservation Service. Payment data currently are not included for the Environmental Quality Incentives Program, but will be added once NRCS makes it available.

The information provided for the Wetland Reserve Program (WRP) provides an inaccurate picture of how WRP payments are distributed. USDA's Natural Resource Conservation Service uses title companies as intermediaries to finalize wetlands easements under the Wetlands Reserve Program. As a result, the data provided to us shows large sums of money going to these title companies. In reality, the payments are ultimately distributed to landowners participating in the WRP.

Unfortunately, NRCS has not provided the data to show where these farms and wetlands are located or which farmers or landowners are enrolling in the program, so EWG is unable to allocate these large sums of money to individuals beyond the title companies. Therefore, these companies skew the conservation rankings and payment concentration, which EWG cannot avoid unless and until NRCS makes available the additional farm attribution data. Therefore, we have not included WRP payments in the 2010 data update.

Finally, we have separated data on farm commodity, disaster and conservation payments in order to provide a more accurate picture of top recipients and concentration of payments among the three main categories of USDA programs.



## USDA subsidy information for **Belle Plaine Hutterian Brethren I**

### Addresses on file with USDA for Belle Plaine Hutterian Brethren I

USDA county office from which subsidies were paid:	Subsidy Payments 1995-2010	Most recent address on file in USDA county office
Spink County, South Dakota	\$1,090,058	Belle Plaine Hutterian Brethren I Doland, SD 57436
<b>Total</b>	<b>\$1,090,058</b>	

**Note:** The information on conservation spending for 2010 is incomplete due to missing data from USDA's Natural Resource Conservation Service. Payment data currently are not included for the Environmental Quality Incentives Program, but will be added once NRCS makes it available.

The information provided for the Wetland Reserve Program (WRP) provides an inaccurate picture of how WRP payments are distributed. USDA's Natural Resource Conservation Service uses title companies as intermediaries to finalize wetlands easements under the Wetlands Reserve Program. As a result, the data provided to us shows large sums of money going to these title companies. In reality, the payments are ultimately distributed to landowners participating in the WRP.

Unfortunately, NRCS has not provided the data to show where these farms and wetlands are located or which farmers or landowners are enrolling in the program, so EWG is unable to allocate these large sums of money to individuals beyond the title companies. Therefore, these companies skew the conservation rankings and payment concentration, which EWG cannot avoid unless and until NRCS makes available the additional farm attribution data. Therefore, we have not included WRP payments in the 2010 data update.

Finally, we have separated data on farm commodity, disaster and conservation payments in order to provide a more accurate picture of top recipients and concentration of payments among the three main categories of USDA programs.

**Belle Plaine Hutterian Brethren I received payments totaling \$1,090,058 from 1995 through 2010**

Year	Conservation Subsidies	Disaster Subsidies	Commodity Subsidies	Total USDA Subsidies 1995-2010
1995	\$0	\$0	\$0	\$0
1996	\$0	\$0	\$0	\$0
1997	\$0	\$0	\$0	\$0
1998	\$0	\$0	\$0	\$0
1999	\$19,173	\$0	\$72,274	\$91,447
2000	\$0	\$4,966	\$72,188	\$77,154
2001	\$3,974	\$5,670	\$169,582	\$179,226
2002	\$5,738	\$7,349	\$19,952	\$33,039
2003	\$6,814	\$67,438	\$54,887	\$129,139
2004	\$6,650	\$0	\$51,413	\$58,063
2005	\$15,594	\$28,273	\$187,028	\$230,895
2006	\$8,383	\$0	\$68,880	\$77,263
2007	\$8,383	\$43,759	\$33,315	\$85,457
2008	\$8,383	\$0	\$33,214	\$41,597
2009	\$8,385	\$0	\$36,647	\$45,032
2010	\$8,366	\$0	\$33,381	\$41,747
<b>Total</b>	<b>\$99,843</b>	<b>\$157,455</b>	<b>\$832,760</b>	<b>\$1,090,058</b>

**Crop Summary for Belle Plaine Hutterian Brethren I**

Crop	Payments 1995-2010
Corn Subsidies**	\$366,226
Soybean Subsidies**	\$239,441
Wheat Subsidies**	\$147,214
Barley Subsidies**	\$8,606
Sorghum Subsidies**	\$841
Oat Subsidies**	\$404

**Note:** The information on conservation spending for 2010 is incomplete due to missing data from USDA's Natural Resource Conservation Service. Payment data currently are not included for the Environmental Quality Incentives Program, but will be added once NRCS makes it available.

The information provided for the Wetland Reserve Program (WRP) provides an inaccurate picture of how WRP payments are distributed. USDA's Natural Resource Conservation Service uses title companies as intermediaries to finalize wetlands easements under the Wetlands Reserve Program. As a result, the data provided to us shows large



## USDA subsidy information for Belle Plaine Hutterian Brethren I

### Payment Breakdown

Subsidy Program	Total Payments 1995-2010
<b>Total USDA - Subsidies</b>	<b>\$1,090,058</b>
<i>Subtotal, Farming Subsidies</i>	<b>\$832,760</b>
<i>Subtotal, Conservation Programs</i>	<b>\$99,843</b>
<i>Subtotal, Disaster Payments</i>	<b>\$157,455</b>

### Commodity subsidy breakdown

Subsidy Program	Total Payments 1995-2010
<b>Subtotal, Farming Subsidies</b>	<b>\$832,760</b>
<i>Total Direct Payments</i>	<b>\$294,409</b>
Direct Program Payments - 2008 Farm Bill	\$70,028
Direct Payment - Corn	\$101,810
Direct Payment - Soybeans	\$102,981
Direct Payment - Wheat	\$19,590
<i>Total Counter Cyclical Payments</i>	<b>\$65,218</b>
Counter Cyclical Payment - Corn	\$65,218
Counter Cyclical Payment - Wheat	\$0
<i>Production Flexibility Contracts</i>	<b>\$72,863</b>
Production Flexibility - Barley	\$4,146
Production Flexibility - Corn	\$11,951
Production Flexibility - Oats	\$196
Production Flexibility - Sorghum	\$407
Production Flexibility - Wheat	\$56,163
<i>Mkt. Loss Asst. - Commodity Crops</i>	<b>\$72,726</b>
Market Loss Assistance - Barley	\$4,460
Market Loss Assistance - Corn	\$10,130
Market Loss Assistance - Oats	\$208
Market Loss Assistance - Sorghum	\$434
Market Loss Assistance - Wheat	\$57,494
<i>Oilseed Program</i>	<b>\$13,371</b>
Oilseed Program - Soybean	\$13,371
<i>Loan Deficiency Payments</i>	<b>\$208,574</b>

Loan Deficiency - Corn	\$92,398
Loan Deficiency - Soybeans	\$102,209
Loan Deficiency - Wheat	\$13,967
<i>Total Commodity Certificates</i>	<b>\$73,500</b>
Commodity Certificates - Corn	\$73,500
<i>Marketing Loan Gains</i>	<b>\$32,099</b>
Market Gains Farm - Corn	\$11,219
Market Gains Farm - Soybeans	\$20,880

**Conservation subsidy breakdown**

Subsidy Program	Total Payments 1995-2010
<b>Subtotal, Conservation Programs</b>	<b>\$99,843</b>
<i>Conservation Reserve Program</i>	<b>\$99,843</b>
CRP - Annual Land Rental	\$86,394
CRP - Practice Incentive	\$1,208
CRP - Signing Incentive	\$8,440
CRP - Cost Share	\$4,587
CRP - Haying / Grazing	\$-786

**Disaster subsidy breakdown**

Subsidy Program	Total Payments 1995-2010
<b>Subtotal, Disaster Payments</b>	<b>\$157,455</b>
<i>Misc. Disaster Payments</i>	<b>\$157,455</b>
Crop Disaster - Program	\$150,106
Non-insured Assistance	\$7,349

**Note:** The information on conservation spending for 2010 is incomplete due to missing data from USDA's Natural Resource Conservation Service. Payment data currently are not included for the Environmental Quality Incentives Program, but will be added once NRCS makes it available.

The information provided for the Wetland Reserve Program (WRP) provides an inaccurate picture of how WRP payments are distributed. USDA's Natural Resource Conservation Service uses title companies as intermediaries to finalize wetlands easements under the Wetlands Reserve Program. As a result, the data provided to us shows large sums of money going to these title companies. In reality, the payments are ultimately distributed to landowners participating in the WRP.

Unfortunately, NRCS has not provided the data to show where these farms and wetlands are located or which farmers or landowners are enrolling in the program, so EWG is unable to allocate these large sums of money to individuals beyond the title companies. Therefore, these companies skew the conservation rankings and payment concentration, which EWG cannot avoid unless and until NRCS makes available the additional farm attribution data. Therefore, we have not included WRP payments in the 2010 data update.

Finally, we have separated data on farm commodity, disaster and conservation payments in order to provide a more accurate picture of top recipients and concentration of payments among the three main categories of USDA programs.



## USDA subsidy information for Belle Plaine Hutterian Brethren I

### Ownership shares for Belle Plaine Hutterian Brethren I

Pick year for ownership information

USDA county office/Ownership:	Percentage Share*
<b>Belle Plaine Hutterian Brethren I ownership information from 2010 Spink County, South Dakota</b>	
<a href="#">Harry P Glanzer</a>	N/A*
<a href="#">Margret A Glanzer</a>	N/A*
<a href="#">Dennis D Glanzer</a>	N/A*
<a href="#">Laura M Glanzer</a>	N/A*
<a href="#">James D Glanzer</a>	N/A*
<a href="#">Katie M Waldner</a>	N/A*
<a href="#">Timothy A Glanzer</a>	N/A*
<a href="#">Jake M Waldner</a>	N/A*
<a href="#">Mike M Waldner</a>	N/A*
<a href="#">Esther Glanzer</a>	N/A*
<a href="#">Josiah Glanzer</a>	N/A*
<a href="#">Dennesa A Glanzer</a>	N/A*
<a href="#">Matthew Glanzer</a>	N/A*
<a href="#">Kenneth Glanzer</a>	N/A*
<a href="#">Margaret J Glanzer</a>	N/A*
<a href="#">Elizabeth J Waldner</a>	N/A*
<a href="#">Irene M Waldner</a>	N/A*
<a href="#">James A Glanzer</a>	N/A*
<a href="#">Michael R Glanzer</a>	N/A*
<a href="#">Eugene J Glanzer</a>	N/A*
<a href="#">Christina M Waldner</a>	N/A*
<a href="#">Karen C Glanzer</a>	N/A*

\* According to USDA percentage shares for ownership may not reflect share of subsidy payments. EWG review shows that share information on file with USDA may not always equal 100 percent. Most recent percentage share information is from 2008. Future release of this information was barred by law in the 2008 Farm Bill.

911752170BELLE FOURCHE SOCCER ASSOCIATION INC  
 PO BOX 912 BELLE FOURCHE SD57717-091200000331  
 19970511599531700010100000020090733010 0700000000450850000000036225  
 0000000030216 N64  
 460451899BELLE PLAINE HUTTERIAN BRETHREN INC %  
 JIM GLANZER 18248 HILLSIDE LN DOLAND  
 SD57436-740500004031 199910200000000000101000000 00000 12  
 X200  
 200927622BELLE PRAIRIE HUTTERIAN BRETHREN INC  
 21085 415TH AVE IROQUOIS SD57353-670500004031  
 2004082000000000000101000000 00000 12  
 X99  
 466039413BELLEVIEW LUTHERAN CHURCH  
 JOAN RIDEN 22153 437TH AVE HOWARD  
 SD57349-670993860397 198804110001000000101000000 00060 12  
 010647550BELLS OF THE HILLS INC %  
 PAULA WARREN 4150 VILLA RIDGE CT UNIT 113 RAPID CITY  
 SD57701-238900000332 20020911500000000010100000020070611020  
 0600000000075840000000005486 0000000005486 A6C  
 200747478BELMONT HUTTERIAN BRETHREN INC  
 17872 GLENDALE DR FRANKFORT SD57440-720100004031  
 200507200000000000101000000 00000 12  
 X99  
 460369803BELVIDERE CHRISTIAN SCHOOL INC  
 PO BOX 107 BELVIDERE SD57521-010700000332  
 19840111103005900010100000020010800020 0800000000000000000000000000  
 00000000000000  
 237001524BELVIDERE VOLUNTEER FIRE DEPARTMENT  
 PO BOX 54 BELVIDERE SD57521-005400000431  
 197010100407000000532000000 97020 12  
 460224593BENEDICTINE CONVENT OF ST MARTIN  
 2110 SAINT MARTINS DR STE C RAPID CITY SD57702-040009280391  
 194603110001150120501000000 00000 08  
 460370373BENEDICTINE HEALTH FOUNDATION  
 1017 WEST FIFTH STREET YANKTON SD57078-000000000331  
 19830411617992700010100000020080686010 0600000108890070000001079447  
 0000001054505  
 460395441BENEDICTINE HEALTH SYSTEM  
 1005 W 8TH ST YANKTON SD57078-338900000331  
 19891011700000000050100000020020600020 0600000000000000000000000000  
 00000000000000  
 460441468BENEDICTINE SISTERS FOUNDATION OF WATERTOWN %  
 S SANDRA MEEK 110 28TH AVE SE APT 55 WATERTOWN  
 SD57201-842200000337 19960811599460292210100000020080753010  
 0700000005087640000000097629 0000000092719 X99 SS  
 201739139BENEFIT PAYMENT SERVICES INC %  
 KAY MILLER PO BOX 222 MITCHELL  
 SD57301-022200000431 20041220000000000010100000020081213010  
 1200000000008040000000033219 0000000033219 P51 MONEY MATTERS  
 460213059BENEVOLENT & PROTECTIVE ORDER OF ELKS OF THE USA  
 PO BOX 266 BROOKINGS SD57006-026611560891  
 19511010027926500050100000020090343010 0300000002820460000000069852  
 0000000044691 1490 BROOKINGS  
 460129962BENEVOLENT & PROTECTIVE ORDER OF ELKS OF THE USA  
 PO BOX 3008 RAPID CITY SD57709-300811560891  
 19721010027926500050100000020080366010 0300000014059540000001412607  
 0000001034953 1187 RAPID CITY

IRS EO/BMF Data Decoded

Subject: Belle Plaine Hutterian Brethren I, Doland, SD 57436

EO/BMF Name: Belle Plaine Hutterian Brethren Inc

EO File URL: [http://www.irs.gov/taxstats/charitablestats/article/0,,id=97186,00.html]

EO File by State: South Dakota

EO File MS-DOS Name: EO\_SD.EXE

EO File Updated: 11-12-09

EO File Date: 12/7/09

EO File EO/BMF Data Sequence:

460451899BELLE PLAINE HUTTERIAN BRETHREN INC %  
 JIM GLANZER 18248 HILLSIDE LN DOLAND  
 SD57436-740500004031 199910200000000000101000000 00000 12  
 X200

Note:

The font of this data sequence, as Times New Roman, is not the same as the font of the original EO/BMF data so the spacing steps of this data sequence may be different from the original EO/BMF data. The data fields are the same as the original EO/BMF data except for %.

EO/BMF data sequence decoded for EIN, IRC Section, and Ruling Date:

<u>EO/BMF Data</u>	<u>EO/BMF Data Field</u>
460451899	Employer Identification Number (EIN)
BELLE PLAINE HUTTERIAN BRETHREN INC	Primary Name of Organization
% JIM GLANZER	In Care of Name (CO) (if present)
18248 HILLSIDE LN	Street Address
DOLAND	City
SD	State
57436-7405	Zip Code (note: Zip+4)
0000	Group Exemption Number (GEN)
40	Subsection Code (SS)
3	Affiliation Code (AF)
1	Classification Code(s) (CL)
199910	Ruling Date (RD)

<u>Subsection Code</u>	<u>Classification Code</u>	<u>IRC Section (IRM Table)</u>	<u>IRC Section (SOI Table)</u>
40	1	501(d) Apostolic and religious organization	501(d) Apostolic and Religious Org.

<u>Ruling Date Data</u>	<u>Ruling Date Data Form</u>	<u>Ruling Date</u>
199910	YYYYMM (year and month)	10/1999



1-800-MELISSA

[Products](#)[Solutions](#)[Downloads & Trials](#)[Support](#)[Resources](#)

|

## Get a list of **new homeowners** in your area

[Learn: Name & address](#) [Purchase price](#) [Dwelling type](#) [Lender name](#) [Home equity](#) [Mortgage amount & type](#)

Over 75,000 added each week ► [Click here to start](#)

## Nonprofit Organization Lookup

Enter a 5-digit ZIP Code, organization name or 9-digit Tax ID

BELLE PLAINE HUTTERIAN BRETHREN INC	
In Care of Name	JIM GLANZER
Address	18248 HILLSIDE LN DOLAND, SD 57436-7405 <a href="#">MapG</a> <a href="#">MapY</a> <a href="#">MapV</a>
IRS Subsection	501(d) - A religious and apostolic association.
Type of Organization	Corporation
Deductibility	Contributions are NOT deductible
Tax I.D. Number	460451899
Exempt Since	10-1999
Form 990 Requirement	Not required to file 990
Classification	Christian
Share with others information about this Nonprofit - like the web site, e-mail address, how to donate or any corrections to the data shown.	
<input type="button" value="Post a Message"/>	

### Messages

[How Can We Improve this Lookup?](#) | [Email to a Friend](#) | [Lookups Forum](#) | [Terms of Use](#)



1-800-MELISSA

Sign In | Cart | Newsletters | Search

Products Solutions Downloads & Trials Support Resources Lookups Contact Us

Get a list of **new homeowners** in your area

Learn: Name & address Purchase price Dwelling type Lender name Home equity Mortgage amount & type

Over 75,000 added each week [Click here to start](#)

## Nonprofit Organization Lookup

[Help](#) [Index](#)

Enter a 5-digit ZIP Code, organization name or 9-digit Tax ID

BELLE PLAINE HUTTERIAN BRETHERN INC	
In Care of Name	JIM GLANZER
Address	18248 HILLSIDE LN DOLAND, SD 57436-7405 <a href="#">MapG</a> <a href="#">MapY</a> <a href="#">MapV</a>
IRS Subsection	501(d) - A religious and apostolic association.
Type of Organization	Corporation
Deductibility	Contributions are NOT deductible
Tax I.D. Number	460451899
Exempt Since	10-1999
Form 990 Requirement	Not required to file 990
Classification	Christian
Share with others information about this Nonprofit - like the web site, e-mail address, how to donate or any corrections to the data shown.	
<input type="button" value="Post a Message"/>	

Messages

---

[How Can We Improve this Lookup?](#) | [Email to a Friend](#) | [Lookups Forum](#) | [Terms of Use](#)

**MELISSA DATA**[Sign In](#) | [Cart](#) | [Newsletters](#) | [Search](#)

1-800-MELISSA

[Products](#)[Solutions](#)[Downloads & Trials](#)[Support](#)[Resources](#)[Lookups](#)[Contact Us](#)[Free Lookups](#)[Home](#) > [Lookups](#) > Nonprofit Organization Lookup[Help](#)**Scouting leads for your next direct-mail campaign?**

Get free counts, super selects, purchase and download in minutes.

[Start Here](#)Enter a 5-digit ZIP Code,  
organization name or 9-digit Tax ID**Use this Lookup to:**

- Find information on over 1.4 million registered nonprofit organizations in the United States
- Get organization name, assets, income, and IRS subsection
- Select organization for contact name and address, type of foundation and organization
- Get deductibility status, classification, Form 990, and more

**BELLE PLAINE HUTTERIAN BRETHERN INC**

In Care of Name	JIM GLANZER
Address	18248 HILLSIDE LN DOLAND, SD 57436-7405 <a href="#">MapG</a> <a href="#">MapY</a> <a href="#">MapV</a>
IRS Subsection	501(d) - A religious and apostolic association.
Type of Organization	Corporation
Deductibility	Contributions are NOT deductible
Tax I.D. Number	460451899
Exempt Since	10-1999
Form 990 Requirement	Not required to file 990
Classification	Christian

Share with others information about this Nonprofit - like the web site, e-mail address, how to donate or any corrections to the data shown.

[Post a Message](#)**Messages**[How Can We Improve this Lookup?](#) | [Send to a Friend](#) | [Lookups Forum](#) | [Terms of Use](#)

Contact Information for Hutterite colonies as USDA farm subsidy recipients  
Subject: Belle Plaine Hutterian Brethren I, Doland, SD 57436

Contact Information for [Belle Plaine Hutterian Brethren I, Doland, SD 57436]

1) IRS EO/BMF data

Address:

Belle Plaine Hutterian Brethren Inc  
18248 Hillside Ln  
Doland, SD 57436-7405

Address verification results from [www.melissadata.com]:

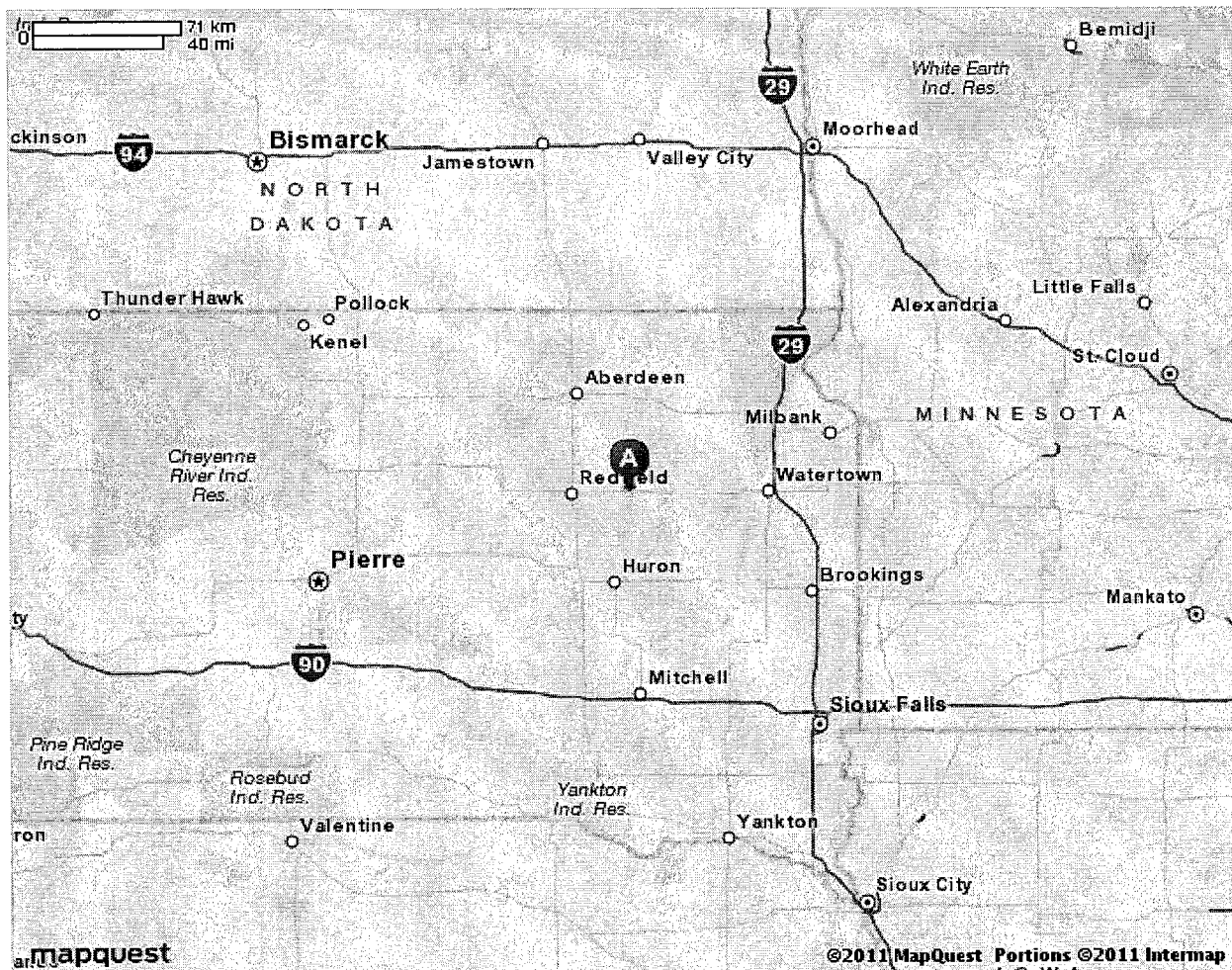
1) For (1) IRS EO/BMF data: address verified



# MAPQUEST

## Map of Doland, SD

Notes



All rights reserved. Use subject to [License/Copyright](#) | [Map Legend](#)

Directions and maps are informational only. We make no warranties on the accuracy of their content, road conditions or route usability or expeditiousness. You assume all risk of use. MapQuest and its suppliers shall not be liable to you for any loss or delay resulting from your use of MapQuest. Your use of MapQuest means you agree to our [Terms of Use](#)

List of Evidence for Hutterite colonies as USDA farm subsidy recipients

Subject: Belle Prairie Hutterian Brethren, Iroquois, SD 57353

Location by State: South Dakota

Form and Version of Evidence:

[Short Form for Original Evidence (Long Form) and New Evidence 1]

Timeframe of Evidence as Webpages: 2009-2011

Status: Investigation as EO (Exempt Organization)

Topic: Short Form includes Findings from Original Evidence (Long Form) and  
New Evidence 1, and Conclusion from New Evidence 1

Section SF. List of Short Form of Evidence for OE and NE 1

- 1) EWG 'Search Result' and 'Farm Location(s)' webpages (10/27/2009) for data 1995-2006  
Both from Environmental Working Group's Farm Subsidy Database - [<http://farm.ewg.org/>]  
Evidence included: yes
- 2) EWG 'Ownership Interest(s)' webpage(s) (10/27/2009) for data 1995-2006  
From Environmental Working Group's Farm Subsidy Database - [<http://farm.ewg.org/>]  
Evidence included: yes
- 3) EWG dataset (7/21/2011) for data 1995-2010  
From Environmental Working Group's Farm Subsidy Database - [<http://farm.ewg.org/>]  
Evidence included: yes
- 4) IRS Exempt Organization (EO) data webpage(s) from [[www.irs.gov](http://www.irs.gov)]  
EO File URL: [<http://www.irs.gov/taxstats/charitablestats/article/0,,id=97186,00.html>]  
EO File Date (for OE): (12/7/2009 is date EO file was downloaded from IRS website to CD)  
EO File Date (for NE 1): (not included)  
Evidence included: yes
- 5) IRS EO/BMF Data Decoded page  
Evidence included: yes
- 6) Melissa Data webpage(s) (10/27/2009) and (7/21/2011) from [[www.melissadata.com](http://www.melissadata.com)]  
Evidence included: yes
- 7) Manta data webpage(s) from [[www.manta.com](http://www.manta.com)]  
Evidence included: no
- 8) Hutterite Surnames page  
Evidence included: no
- 9) Hutterite Directory webpage(s)  
From [[www.cedrontech.com](http://www.cedrontech.com)], or link from [[www.hutterites.org](http://www.hutterites.org)]  
Evidence included: no
- 10) Contact Information page(s)  
Evidence included: yes
- 11) MapQuest webpage(s) (5/26/2011) from [[www.mapquest.com](http://www.mapquest.com)]  
Evidence included: yes

Note:

All evidence has been introduced for the original evidence (long form) and/or the new evidence 1, except the 'Contact Information' page and the 'MapQuest' webpage which are introduced as evidence for the 'Short Form of Evidence for OE and NE 1'.

List of Evidence for Hutterite colonies as USDA farm subsidy recipients

Subject: Belle Prairie Hutterian Brethren, Iroquois, SD 57353

Location by State: South Dakota

Status: Investigation as EO (Exempt Organization)

Topic: Findings, for Section LF and Section SF, Version 1

Findings (for Section LF and Section SF, Version 1):

1:

Belle Prairie Hutterian Brethren is confirmed as a Hutterite colony and member of the Hutterian Brethren Church based on name and data for ID as a Hutterite colony.

Data for Belle Prairie Hutterian Brethren for ID as a Hutterite colony:

1) Name: Belle Prairie Hutterian Brethren, Iroquois, SD 57353

2:

IRS EO/BMF data found but the organization name is not the same as the USDA business name. The 2 names are similar and in the same location so there is a possibility that the 2 names are the same identity.

USDA Business Name and Location:

[Belle Prairie Hutterian Brethren, Iroquois, SD 57353]

IRS Organization Name and Location:

[Belle Prairie Hutterian Brethren Inc, Iroquois, SD 57353-6705]

If the 2 names are the same identity then the IRC section '501(d) Apostolic and religious organization' and the ruling date 08/2004 indicate the organization received USDA farm subsidies during the timeframe 1995-2006 as a tax-exempt nonprofit religious organization.

3:

Comparison of IRS EO/BMF data with NCCS, Melissa Data, and TaxExemptWorld.com data:

[Data Date: (IRS 12/7/2009), (NCCS, Melissa Data, and TaxExemptWorld.com, 10/27/2009)]

[Data: EIN, Organization Name, Location by State, IRC Section, Ruling Date]

[200927622, Belle Prairie Hutterian Brethren Inc, SD, 501(d), 08/2004 = IRS]

[200927622, Belle Prairie Hutterian Brethren Inc, SD, 501(d), 2004..... = NCCS]

[200927622, Belle Prairie Hutterian Brethren Inc, SD, 501(d), 08-2004 = Melissa Data]

[no data....., Belle Prairie Hutterian Brethren Inc, SD, 501(d), 08/2004 =

TaxExemptWorld.com]

Comparison of data demonstrates all data is the same basic data.

4:

Dataset for timeframe 1995-2006:

Identity of USDA farm subsidy recipient:

[Belle Prairie Hutterian Brethren, Iroquois, SD 57353]

USDA farm subsidy total:

1) Subsidy Total 1995-2006: \$332,885.30 (note: exact calculation)

2) Subsidy Payments 1995-2006 Total: \$332,885 (note: rounded off calculation)

IRC Section: (unknown)

Ruling Date: (unknown)

Operating As: Hutterite colony

5:

IRS EO/BMF data indicates the organization is not required to file Form 990. Data from NCCS, Melissa Data, and TaxExemptWorld.com for the same organization indicates the organization is not required to file Form 990. The organization is classified as IRC section 501(d) and files Form

1065 so the data for Form 990 is correct.

NCCS data for organization name is the same as the IRS organization name and indicates the organization is active as of 10/27/09.

> Findings for Section NE 1, for:

[Belle Prairie Hutterian Brethren, Iroquois, SD 57353]

(page 1)

1:

Refer to the original findings for Section LF for data. This findings includes updated data.

2(a):

The Melissa Data webpage data for [Belle Prairie Hutterian Brethren Inc] is the same for the new data from 7/21/2011 and the original data from 10/27/2009 found in Section LF.

2(b):

Comparison of Melissa Data data with [IRS EO/BMF data and Melissa Data data as original data from Section LF]:

[Data Date: (Melissa Data 7/21/2011), (IRS 12/7/2009, Melissa Data 10/27/2009)]

[Data: EIN, Organization Name, Location by State, IRC Section, Ruling Date]

[200927622, Belle Prairie Hutterian Brethren Inc, SD, 501(d), 08/2004 = IRS]

[200927622, Belle Prairie Hutterian Brethren Inc, SD, 501(d), 08-2004 = Melissa Data]

[200927622, Belle Prairie Hutterian Brethren Inc, SD, 501(d), 08-2004 = Melissa Data (7/21/2011)]

Comparison of data demonstrates all data is the same basic data.

2(c):

Melissa Data address comparison:

[Belle Prairie Hutterian Brethren Inc, 21085 415th Ave, Iroquois, SD 57353-6705 =

Melissa Data (10/27/2009)]

[Belle Prairie Hutterian Brethren Inc, 21085 415th Ave, Iroquois, SD 57353-6705 =

Melissa Data (7/21/2011)]

Comparison of data demonstrates the addresses are the same.

2(d):

The Employer Identification Number (EIN) from 2(b) is the same for all 3 datasets so the data is for the same organization. The comparison data for Melissa Data in 2(b) and 2(c) is the same from 7/21/2011 and 10/27/2009.

3:

IRS EO/BMF data (12/7/2009):

1) Name:

[Belle Prairie Hutterian Brethren Inc, 21085 415th Ave, Iroquois, SD 57353-6705]

2) Employer Identification Number (EIN): 200927622

3) IRC Section: 501(d) Apostolic and religious organization

4) Ruling Date: 08/2004

Melissa Data (7/21/2011):

1) Name:

[Belle Prairie Hutterian Brethren Inc, 21085 415th Ave, Iroquois, SD 57353-6705]

2) Tax I.D. Number: 200927622

3) IRS Subsection: 501(d) - A religious and apostolic association.

4) Exempt Since: 08-2004

> Findings for Section NE 1, for:

[Belle Prairie Hutterian Brethren, Iroquois, SD 57353]

(page 2)

4:

Update for findings for IRS data (Section LF and Section NE 1):

a:

The IRS organization name is not the same as the USDA business name. The 2 names are similar and in the same location so there is a possibility that the 2 names are the same identity. If the 2 names are the same identity then the IRC section '501(d) Apostolic and religious organization' and the ruling date 08/2004 indicate the organization received USDA farm subsidies during the timeframe 1995-2010 as a tax-exempt nonprofit religious organization.

b:

'Summary' data shows that the farm subsidy payment data for the calculation of the USDA farm subsidy total for 1995-2010 applies to 2004-2008.

5:

Melissa Data can be established as a valid data source for IRS data from [Findings for documentation as evidence for Hutterite colonies as USDA farm subsidy recipients] that will establish that there are 100 organizations with IRS EO/BMF data and Melissa Data data with the same IRS Employer Identification Number (EIN) and Melissa Data data that can be converted to decoded IRS EO/BMF data, so the data is for the same organization.

> Conclusion for Section NE 1, for:

[Belle Prairie Hutterian Brethren, Iroquois, SD 57353]

(page 1)

1:

This conclusion is a updated version of the original conclusion for Section LF so refer to this updated conclusion as the new conclusion for Section LF. This conclusion includes a updated dataset with data for timeframe 1995-2010.

2(a):

The IRS organization name is not the same as the USDA business name. The 2 names are similar and in the same location so there is a possibility that the 2 names are the same identity. If the 2 names are the same identity then the IRC section '501(d) Apostolic and religious organization' and the ruling date 08/2004 indicate the organization received USDA farm subsidies during the timeframe 1995-2010 as a tax-exempt nonprofit religious organization.

2(b):

'Summary' data shows that the farm subsidy payment data for the calculation of the USDA farm subsidy total for 1995-2010 applies to 2004-2008.

3:

Dataset for timeframe 1995-2010:

Identity of USDA farm subsidy recipient:

[Belle Prairie Hutterian Brethren, Iroquois, SD 57353]

USDA farm subsidy total:

1) Subsidy Total 1995-2010: \$438,481.30 (note: exact calculation)

2) Subsidy Payments 1995-2010 Total: \$438,481 (note: rounded off calculation)

3) 'Summary' data shows that the farm subsidy payment data for the calculation of the USDA farm subsidy total for 1995-2010 applies to 2004-2008.

IRC Section: (unknown)

Ruling Date: (unknown)

Operating As: Hutterite colony

4:

Recommendation:

> Step 1

Determine IRS organization name as same identity as USDA business name.

USDA Business Name and Location:

[Belle Prairie Hutterian Brethren, Iroquois, SD 57353]

IRS Organization Name and Address:

[Belle Prairie Hutterian Brethren Inc, 21085 415th Ave, Iroquois, SD 57353-6705]

> Step 2

If a determination of IRS organization name as same identity as USDA business name cannot be made then a investigation is necessary to find IRC section data from the IRS Business Master File (BMF) for:

Name: Belle Prairie Hutterian Brethren, Iroquois, SD 57353

Timeframe for IRC section data: 2004-2008

# environmental working group's Farm Subsidy Database



179,286,194

## **NEW 2007 Direct Payment Subsidy Overview** **NEW Press Release**

[2008 Farm Subsidy Database Update](#)

[2008 Summary](#)

[2008 News Release](#)

[EWG's Policy Analysis Database](#)

**READ MULCH**  
Updates, commentary,  
& your feedback

**NEW!**

- [Full Disclosure: Who really benefits from federal farm subsidies](#)
- [What's in the new Farm Bill 2007 Database?](#)
- [New Farm Bill Web Site Generates Media Storm](#)

[Congressional District Ranking](#)

### **Related Content**

Farms Receiving Government

Payments

Speech: Farm Policy For The Rest of  
Us

## **EWG Farm Subsidy Database**

**Corporate Subsidy Recipients 1 to 1 of 1 in South Dakota**

Business Name: BELLE PRAIRIE

Rank	Name	Location	Subsidy Total 1995-2006
1	<a href="#">Belle Prairie Hutterian Brethren</a>	Iroquois, SD 57353	\$ 332,885.30

# environmental working group's Farm Subsidy Database



**179,286,442**

## **NEW 2007 Direct Payment Subsidy Overview**

### **NEW Press Release**

[2008 Farm Subsidy Database Update](#)

[2008 Summary](#)

[2008 News Release](#)

[EWG's Policy Analysis Database](#)

### **READ MULCH**

Updates, commentary,  
& your feedback

**NEW!**

- [Full Disclosure: Who really benefits from federal farm subsidies](#)
- [What's in the new Farm Bill 2007 Database?](#)
- [New Farm Bill Web Site Generates Media Storm](#)

[Congressional District Ranking](#)

### **Related Content**

Farms Receiving Government

Payments

Speech: Farm Policy For The Rest of

Us

### **USDA subsidy information for Belle Prairie Hutterian Brethren**

**Belle Prairie Hutterian Brethren:** [Summary](#) | [Programs](#) | [Programs by year](#) | [Farm Location\(s\)](#) | [Ownership Interest\(s\)](#)

### **Addresses on file with USDA for Belle Prairie Hutterian Brethren**

USDA county office from which subsidies were paid:	Subsidy Payments 1995-2006	Most recent address on file in USDA county office
Beadle County, South Dakota	\$332,885	Belle Prairie Hutterian Brethren Iroquois, SD 57353
<b>Total</b>	<b>\$332,885</b>	

# environmental working group's Farm Subsidy Database



**179,286,510**

## **NEW 2007 Direct Payment Subsidy Overview**

### **NEW Press Release**

[2008 Farm Subsidy Database Update](#)

[2008 Summary](#)

[2008 News Release](#)

[EWG's Policy Analysis Database](#)

### **READ MULCH**

Updates, commentary,  
& your feedback

**NEW!**

- [Full Disclosure: Who really benefits from federal farm subsidies](#)
- [What's in the new Farm Bill 2007 Database?](#)
- [New Farm Bill Web Site Generates Media Storm](#)

[Congressional District Ranking](#)

### **Related Content**

Farms Receiving Government

Payments

Speech: Farm Policy For The Rest of

Us

### **USDA subsidy information for Belle Prairie Hutterian Brethren**

[Belle Prairie Hutterian Brethren: Summary](#) | [Programs](#) | [Programs by year](#) | [Farm Location\(s\)](#) | [Ownership Interest\(s\)](#)

### **Ownership shares for Belle Prairie Hutterian Brethren**

Pick year for ownership information

USDA county office/Ownership:	Percentage Share*
<b>Belle Prairie Hutterian Brethren ownership information from 2006 Beadle County, South Dakota</b>	
<a href="#">Members Of Belle Prairie Hutteria</a> Iroquois, SD 57353	<b>100.00 %</b>

\* According to USDA percentage shares for ownership may not reflect share of subsidy payments. EWG review shows that share information on file with USDA may not always equal 100 percent.

# environmental working group's Farm Subsidy Database



**179,286,577**

## **NEW 2007 Direct Payment Subsidy Overview**

### **NEW Press Release**

[2008 Farm Subsidy Database Update](#)

[2008 Summary](#)

[2008 News Release](#)

[EWG's Policy Analysis Database](#)

**READ MULCH**  
Updates, commentary,  
& your feedback

**NEW!**

- [Full Disclosure: Who really benefits from federal farm subsidies](#)
- [What's in the new Farm Bill 2007 Database?](#)
- [New Farm Bill Web Site Generates Media Storm](#)

[Congressional District Ranking](#)

## **USDA subsidy information for Members Of Belle Prairie Hutteria**

**Members Of Belle Prairie Hutteria:** [Farm Location\(s\)](#) | [Recipient ownership share\(s\)](#)

### **Recipient's ownership share(s)**

Recipient:	County	Percentage Share*
<a href="#">Belle Prairie Hutterian Brethren</a>	Beadle County, South Dakota	100.0 %

\* Percentage share information is from 2006. According to USDA percentage shares for ownership may not reflect share of subsidy payments. EWG review shows that share information on file with USDA may not equal 100 percent.

## **Related Content**

Farms Receiving Government

Payments

Speech: Farm Policy For The Rest of

Us

**EWG Farm Subsidy Database**

**Corporate Subsidy Recipients 1 to 1 of 1 in South Dakota**

**Business Name: BELLE PRAIRIE**

Rank	Name	Location	Subsidy Total 1995-2010
1	<a href="#">Belle Prairie Hutterian Brethren</a>	Iroquois, SD 57353	\$ 438,481.30

**Note:** The information on conservation spending for 2010 is incomplete due to missing data from USDA's Natural Resource Conservation Service. Payment data currently are not included for the Environmental Quality Incentives Program, but will be added once NRCS makes it available.

The information provided for the Wetland Reserve Program (WRP) provides an inaccurate picture of how WRP payments are distributed. USDA's Natural Resource Conservation Service uses title companies as intermediaries to finalize wetlands easements under the Wetlands Reserve Program. As a result, the data provided to us shows large sums of money going to these title companies. In reality, the payments are ultimately distributed to landowners participating in the WRP.

Unfortunately, NRCS has not provided the data to show where these farms and wetlands are located or which farmers or landowners are enrolling in the program, so EWG is unable to allocate these large sums of money to individuals beyond the title companies. Therefore, these companies skew the conservation rankings and payment concentration, which EWG cannot avoid unless and until NRCS makes available the additional farm attribution data. Therefore, we have not included WRP payments in the 2010 data update.

Finally, we have separated data on farm commodity, disaster and conservation payments in order to provide a more accurate picture of top recipients and concentration of payments among the three main categories of USDA programs.



## USDA subsidy information for Belle Prairie Hutterian Brethren

### Addresses on file with USDA for Belle Prairie Hutterian Brethren

USDA county office from which subsidies were paid:	Subsidy Payments 1995-2010	Most recent address on file in USDA county office
Beadle County, South Dakota	\$438,481	Belle Prairie Hutterian Brethren Iroquois, SD 57353
<b>Total</b>	<b>\$438,481</b>	

**Note:** The information on conservation spending for 2010 is incomplete due to missing data from USDA's Natural Resource Conservation Service. Payment data currently are not included for the Environmental Quality Incentives Program, but will be added once NRCS makes it available.

The information provided for the Wetland Reserve Program (WRP) provides an inaccurate picture of how WRP payments are distributed. USDA's Natural Resource Conservation Service uses title companies as intermediaries to finalize wetlands easements under the Wetlands Reserve Program. As a result, the data provided to us shows large sums of money going to these title companies. In reality, the payments are ultimately distributed to landowners participating in the WRP.

Unfortunately, NRCS has not provided the data to show where these farms and wetlands are located or which farmers or landowners are enrolling in the program, so EWG is unable to allocate these large sums of money to individuals beyond the title companies. Therefore, these companies skew the conservation rankings and payment concentration, which EWG cannot avoid unless and until NRCS makes available the additional farm attribution data. Therefore, we have not included WRP payments in the 2010 data update.

Finally, we have separated data on farm commodity, disaster and conservation payments in order to provide a more accurate picture of top recipients and concentration of payments among the three main categories of USDA programs.

### Belle Prairie Hutterian Brethren received payments totaling **\$438,481** from 1995 through 2010

Year	Conservation Subsidies	Disaster Subsidies	Commodity Subsidies	Total USDA Subsidies 1995-2010
1995	\$0	\$0	\$0	\$0
1996	\$0	\$0	\$0	\$0
1997	\$0	\$0	\$0	\$0
1998	\$0	\$0	\$0	\$0
1999	\$0	\$0	\$0	\$0
2000	\$0	\$0	\$0	\$0
2001	\$0	\$0	\$0	\$0
2002	\$0	\$0	\$0	\$0
2003	\$0	\$0	\$0	\$0
2004	\$0	\$0	\$118,789	\$118,789
2005	\$0	\$426	\$142,573	\$142,999
2006	\$0	\$0	\$71,097	\$71,097
2007	\$0	\$0	\$40,000	\$40,000
2008	\$0	\$25,596	\$40,000	\$65,596
2009	\$0	\$0	\$0	\$0
2010	\$0	\$0	\$0	\$0
<b>Total</b>	<b>\$0</b>	<b>\$26,022</b>	<b>\$412,459</b>	<b>\$438,481</b>

### Crop Summary for Belle Prairie Hutterian Brethren

Crop	Payments 1995-2010
Corn Subsidies**	\$348,879
Soybean Subsidies**	\$58,465
Wheat Subsidies**	\$5,115

Note: The information on conservation spending for 2010 is incomplete due to missing data from USDA's Natural Resource Conservation Service. Payment data currently are not included for the Environmental Quality Incentives Program, but will be added once NRCS makes it available.

The information provided for the Wetland Reserve Program (WRP) provides an inaccurate picture of how WRP payments are distributed. USDA's Natural Resource Conservation Service uses title companies as intermediaries to finalize wetlands easements under the Wetlands Reserve Program. As a result, the data provided to us shows large sums of money going to these title companies. In reality, the payments are ultimately distributed to landowners participating in the WRP.

Unfortunately, NRCS has not provided the data to show where these farms and wetlands are located or which farmers or landowners are enrolling in the program, so EWG is unable to allocate these large sums of money to individuals beyond the title companies. Therefore, these companies skew the conservation rankings and payment concentration.

## USDA subsidy information for **Belle Prairie Hutterian Brethren**

### Payment Breakdown

Subsidy Program	Total Payments 1995-2010
<b>Total USDA - Subsidies</b>	<b>\$438,481</b>
<i>Subtotal, Farming Subsidies</i>	<b>\$412,459</b>
<i>Subtotal, Disaster Payments</i>	<b>\$26,022</b>

### Commodity subsidy breakdown

Subsidy Program	Total Payments 1995-2010
<b>Subtotal, Farming Subsidies</b>	<b>\$412,459</b>
<i>Total Direct Payments</i>	<b>\$200,000</b>
Direct Payment - Corn	\$144,920
Direct Payment - Soybeans	\$49,965
Direct Payment - Wheat	\$5,115
<i>Total Counter Cyclical Payments</i>	<b>\$94,773</b>
Counter Cyclical Payment - Corn	\$94,773
Counter Cyclical Payment - Soybeans	\$0
Counter Cyclical Payment - Wheat	\$0
<i>Loan Deficiency Payments</i>	<b>\$105,432</b>
Loan Deficiency - Corn	\$96,932
Loan Deficiency - Soybeans	\$8,500
<i>Total Commodity Certificates</i>	<b>\$12,254</b>
Commodity Certificates - Corn	\$12,254

### Disaster subsidy breakdown

Subsidy Program	Total Payments 1995-2010
<b>Subtotal, Disaster Payments</b>	<b>\$26,022</b>
<i>Misc. Disaster Payments</i>	<b>\$26,022</b>
Crop Disaster - Program	\$26,022

**Note:** The information on conservation spending for 2010 is incomplete due to missing data from USDA's Natural Resource Conservation Service. Payment data currently are not included for the Environmental Quality Incentives Program, but will be added once NRCS makes it available.

The information provided for the Wetland Reserve Program (WRP) provides an inaccurate picture of how WRP payments are distributed. USDA's Natural Resource Conservation Service uses title companies as intermediaries to finalize wetlands easements under the Wetlands Reserve Program. As a result, the data provided to us shows large

## USDA subsidy information for Belle Prairie Hutterian Brethren

### Ownership shares for Belle Prairie Hutterian Brethren

Pick year for ownership information 

USDA county office/Ownership:

Percentage  
Share\*

**Belle Prairie Hutterian Brethren  
ownership information from 2008  
Beadle County, South Dakota**

Members Of Belle Prairie Hutteria

100.00%

\* According to USDA percentage shares for ownership may not reflect share of subsidy payments. EWG review shows that share information on file with USDA may not always equal 100 percent. Most recent percentage share information is from 2008. Future release of this information was barred by law in the 2008 Farm Bill.

**Note:** The information on conservation spending for 2010 is incomplete due to missing data from USDA's Natural Resource Conservation Service. Payment data currently are not included for the Environmental Quality Incentives Program, but will be added once NRCS makes it available.

The information provided for the Wetland Reserve Program (WRP) provides an inaccurate picture of how WRP payments are distributed. USDA's Natural Resource Conservation Service uses title companies as intermediaries to finalize wetlands easements under the Wetlands Reserve Program. As a result, the data provided to us shows large sums of money going to these title companies. In reality, the payments are ultimately distributed to landowners participating in the WRP.

Unfortunately, NRCS has not provided the data to show where these farms and wetlands are located or which farmers or landowners are enrolling in the program, so EWG is unable to allocate these large sums of money to individuals beyond the title companies. Therefore, these companies skew the conservation rankings and payment concentration, which EWG cannot avoid unless and until NRCS makes available the additional farm attribution data. Therefore, we have not included WRP payments in the 2010 data update.

Finally, we have separated data on farm commodity, disaster and conservation payments in order to provide a more accurate picture of top recipients and concentration of payments among the three main categories of USDA programs.

## USDA subsidy information for **Members Of Belle Prairie Hutteria**

### Recipient's ownership share(s)

Recipient:	County	Percentage Share*
	Beadle County, South Dakota	100.0 %
<u>Belle Prairie Hutterian Brethren</u>	Beadle County, South Dakota	100.0 %
	Beadle County, South Dakota	100.0 %

\* Most recent percentage share information is from 2008. According to USDA percentage shares for ownership may not reflect share of subsidy payments. EWG review shows that share information on file with USDA may not equal 100 percent.

**Note:** The information on conservation spending for 2010 is incomplete due to missing data from USDA's Natural Resource Conservation Service. Payment data currently are not included for the Environmental Quality Incentives Program, but will be added once NRCS makes it available.

The information provided for the Wetland Reserve Program (WRP) provides an inaccurate picture of how WRP payments are distributed. USDA's Natural Resource Conservation Service uses title companies as intermediaries to finalize wetlands easements under the Wetlands Reserve Program. As a result, the data provided to us shows large sums of money going to these title companies. In reality, the payments are ultimately distributed to landowners participating in the WRP.

Unfortunately, NRCS has not provided the data to show where these farms and wetlands are located or which farmers or landowners are enrolling in the program, so EWG is unable to allocate these large sums of money to individuals beyond the title companies. Therefore, these companies skew the conservation rankings and payment concentration, which EWG cannot avoid unless and until NRCS makes available the additional farm attribution data. Therefore, we have not included WRP payments in the 2010 data update.

Finally, we have separated data on farm commodity, disaster and conservation payments in order to provide a more accurate picture of top recipients and concentration of payments among the three main categories of USDA programs.

911752170BELLE FOURCHE SOCCER ASSOCIATION INC  
 PO BOX 912 BELLE FOURCHE SD57717-091200000331  
 19970511599531700010100000020090733010 0700000000450850000000036225  
 0000000030216 N64  
 460451899BELLE PLAINE HUTTERIAN BRETHREN INC %  
 JIM GLANZER 18248 HILLSIDE LN DOLAND  
 SD57436-740500004031 199910200000000000101000000 00000 12  
 X200  
 200927622BELLE PRAIRIE HUTTERIAN BRETHREN INC  
 21085 415TH AVE IROQUOIS SD57353-670500004031  
 200408200000000000101000000 00000 12  
 X99  
 466039413BELLEVIEW LUTHERAN CHURCH  
 JOAN RIDEN 22153 437TH AVE HOWARD  
 SD57349-670993860397 198804110001000000101000000 00060 12  
 010647550BELLS OF THE HILLS INC %  
 PAULA WARREN 4150 VILLA RIDGE CT UNIT 113 RAPID CITY  
 SD57701-238900000332 20020911500000000010100000020070611020  
 0600000000075840000000005486 0000000005486 A6C  
 200747478BELMONT HUTTERIAN BRETHREN INC  
 17872 GLENDALE DR FRANKFORT SD57440-720100004031  
 200507200000000000101000000 00000 12  
 X99  
 460369803BELVIDERE CHRISTIAN SCHOOL INC  
 PO BOX 107 BELVIDERE SD57521-010700000332  
 19840111103005900010100000020010800020 080000000000000000000000000000  
 00000000000000  
 237001524BELVIDERE VOLUNTEER FIRE DEPARTMENT  
 PO BOX 54 BELVIDERE SD57521-005400000431  
 1970101004070000000532000000 97020 12  
 460224593BENEDICTINE CONVENT OF ST MARTIN  
 2110 SAINT MARTINS DR STE C RAPID CITY SD57702-040009280391  
 194603110001150120501000000 00000 08  
 460370373BENEDICTINE HEALTH FOUNDATION  
 1017 WEST FIFTH STREET YANKTON SD57078-000000000331  
 19830411617992700010100000020080686010 0600000108890070000001079447  
 0000001054505  
 460395441BENEDICTINE HEALTH SYSTEM  
 1005 W 8TH ST YANKTON SD57078-338900000331  
 198910117000000000050100000020020600020 060000000000000000000000000000  
 00000000000000  
 460441468BENEDICTINE SISTERS FOUNDATION OF WATERTOWN %  
 S SANDRA MEEK 110 28TH AVE SE APT 55 WATERTOWN  
 SD57201-842200000337 19960811599460292210100000020080753010  
 07000000050876400000000097629 00000000092719 X99 SS  
 201739139BENEFIT PAYMENT SERVICES INC %  
 KAY MILLER PO BOX 222 MITCHELL  
 SD57301-022200000431 20041220000000000010100000020081213010  
 12000000000080400000000033219 0000000033219 P51 MONEY MATTERS  
 460213059BENEVOLENT & PROTECTIVE ORDER OF ELKS OF THE USA  
 PO BOX 266 BROOKINGS SD57006-026611560891  
 19511010027926500050100000020090343010 0300000002820460000000069852  
 0000000044691 1490 BROOKINGS  
 460129962BENEVOLENT & PROTECTIVE ORDER OF ELKS OF THE USA  
 PO BOX 3008 RAPID CITY SD57709-300811560891  
 19721010027926500050100000020080366010 0300000014059540000001412607  
 0000001034953 1187 RAPID CITY

IRS EO/BMF Data Decoded

Subject: Belle Prairie Hutterian Brethren, Iroquois, SD 57353

EO/BMF Name: Belle Prairie Hutterian Brethren Inc

EO File URL: [http://www.irs.gov/taxstats/charitablestats/article/0,,id=97186,00.html]

EO File by State: South Dakota

EO File MS-DOS Name: EO\_SD.EXE

EO File Updated: 11-12-09

EO File Date: 12/7/09

EO File EO/BMF Data Sequence:

200927622BELLE PRAIRIE HUTTERIAN BRETHREN INC

21085 415TH AVE

IROQUOIS

SD57353-670500004031

200408200000000000101000000

00000

12

X99

Note:

The font of this data sequence, as Times New Roman, is not the same as the font of the original EO/BMF data so the spacing steps of this data sequence may be different from the original EO/BMF data. The data fields are the same as the original EO/BMF data.

EO/BMF data sequence decoded for EIN, IRC Section, and Ruling Date:

<u>EO/BMF Data</u>	<u>EO/BMF Data Field</u>
200927622	Employer Identification Number (EIN)
BELLE PRAIRIE HUTTERIAN BRETHREN INC	Primary Name of Organization
(no data)	In Care of Name (CO) (if present)
21085 415TH AVE	Street Address
IROQUOIS	City
SD	State
57353-6705	Zip Code (note: Zip+4)
0000	Group Exemption Number (GEN)
40	Subsection Code (SS)
3	Affiliation Code (AF)
1	Classification Code(s) (CL)
200408	Ruling Date (RD)

<u>Subsection Code</u>	<u>Classification Code</u>	<u>IRC Section (IRM Table)</u>	<u>IRC Section (SOI Table)</u>
40	1	501(d) Apostolic and religious organization	501(d) Apostolic and Religious Org.

<u>Ruling Date Data</u>	<u>Ruling Date Data Form</u>	<u>Ruling Date</u>
200408	YYYYMM (year and month)	08/2004


[Sign In](#) | [Cart](#) | [Newsletters](#)

1-800-MELISSA

[Products](#)[Solutions](#)[Downloads & Trials](#)[Support](#)[Resources](#)

# Zip Code directory

Find over 46 census data variables: [City](#) [County](#) [State](#) [Area code](#) [Latitude/Longitude](#)

► [Click here for ZIP data](#)

## Nonprofit Organization Lookup

Enter a 5-digit ZIP Code, organization name or 9-digit Tax ID

BELLE PRAIRIE HUTTERIAN BRETHERN INC	
Address	21085 415TH AVE IROQUOIS, SD 57353-6705 <a href="#">MapG</a> <a href="#">MapY</a> <a href="#">MapV</a>
IRS Subsection	501(d) - A religious and apostolic association.
Type of Organization	Corporation
Deductibility	Contributions are NOT deductible
Tax I.D. Number	200927622
Exempt Since	08-2004
Form 990 Requirement	Not required to file 990
Classification	Religion Related, Spiritual Development N.E.C.
Share with others information about this Nonprofit - like the web site, e-mail address, how to donate or any corrections to the data shown.	
<input type="button" value="Post a Message"/>	

### Messages

[How Can We Improve this Lookup?](#) | [Email to a Friend](#) | [Lookups Forum](#) | [Terms of Use](#)



1-800-MELISSA

Products

Solutions

Downloads & Trials

Support

Resources

Lookups

Contact Us

Sign In | Cart | Newsletters | Search

# Zip Code directory

Find over 46 census data variables: City County State Area code Latitude/Longitude

[Click here for ZIP data](#)

## Nonprofit Organization Lookup

[Help](#)

[Index](#)

Enter a 5-digit ZIP Code, organization name or 9-digit Tax ID

BELLE PRAIRIE HUTTERIAN BRETHERN INC	
Address	21085 415TH AVE IROQUOIS, SD 57353-6705 <a href="#">MapG</a> <a href="#">MapY</a> <a href="#">MapV</a>
IRS Subsection	501(d) - A religious and apostolic association.
Type of Organization	Corporation
Deductibility	Contributions are NOT deductible
Tax I.D. Number	200927622
Exempt Since	08-2004
Form 990 Requirement	Not required to file 990
Classification	Religion Related, Spiritual Development N.E.C.
Share with others information about this Nonprofit - like the web site, e-mail address, how to donate or any corrections to the data shown.	
<input type="button" value="Post a Message"/>	

Messages

[How Can We Improve this Lookup?](#) | [Email to a Friend](#) | [Lookups Forum](#) | [Terms of Use](#)

**MELISSA DATA**[Sign In](#) | [Cart](#) | [Newsletters](#) | [Search](#) 

1-800-MELISSA

[Products](#)[Solutions](#)[Downloads & Trials](#)[Support](#)[Resources](#)[Lookups](#)[Contact Us](#)[Free Lookups](#)[Home](#) > [Lookups](#) > Nonprofit Organization Lookup[Help](#)

Searching all over for business leads?

Enter a 5-digit ZIP Code,  
organization name or 9-digit Tax ID

Use this Lookup to:

- Find information on over 1.4 million registered nonprofit organizations in the United States
- Get organization name, assets, income, and IRS subsection
- Select organization for contact name and address, type of foundation and organization
- Get deductibility status, classification, Form 990, and more

**BELLE PRAIRIE HUTTERIAN BRETHREN INC**Address 21085 415TH AVE  
IROQUOIS, SD 57353-6705  
[MapG](#) [MapY](#) [MapV](#)

IRS Subsection 501(d) - A religious and apostolic association.

Type of Organization Corporation

Deductibility Contributions are NOT deductible

Tax I.D. Number 200927622

Exempt Since 08-2004

Form 990 Requirement Not required to file 990

Classification Religion Related, Spiritual Development N.E.C.

Share with others information about this Nonprofit - like the web site, e-mail address, how to donate or any corrections to the data shown.

Messages

[How Can We Improve this Lookup?](#) | [Send to a Friend](#) | [Lookups Forum](#) | [Terms of Use](#)

Contact Information for Hutterite colonies as USDA farm subsidy recipients  
Subject: Belle Prairie Hutterian Brethren, Iroquois, SD 57353

Contact Information for [Belle Prairie Hutterian Brethren, Iroquois, SD 57353]

1) IRS EO/BMF data

Address:

Belle Prairie Hutterian Brethren Inc  
21085 415th Ave  
Iroquois, SD 57353-6705

Address verification results from [www.melissadata.com]:

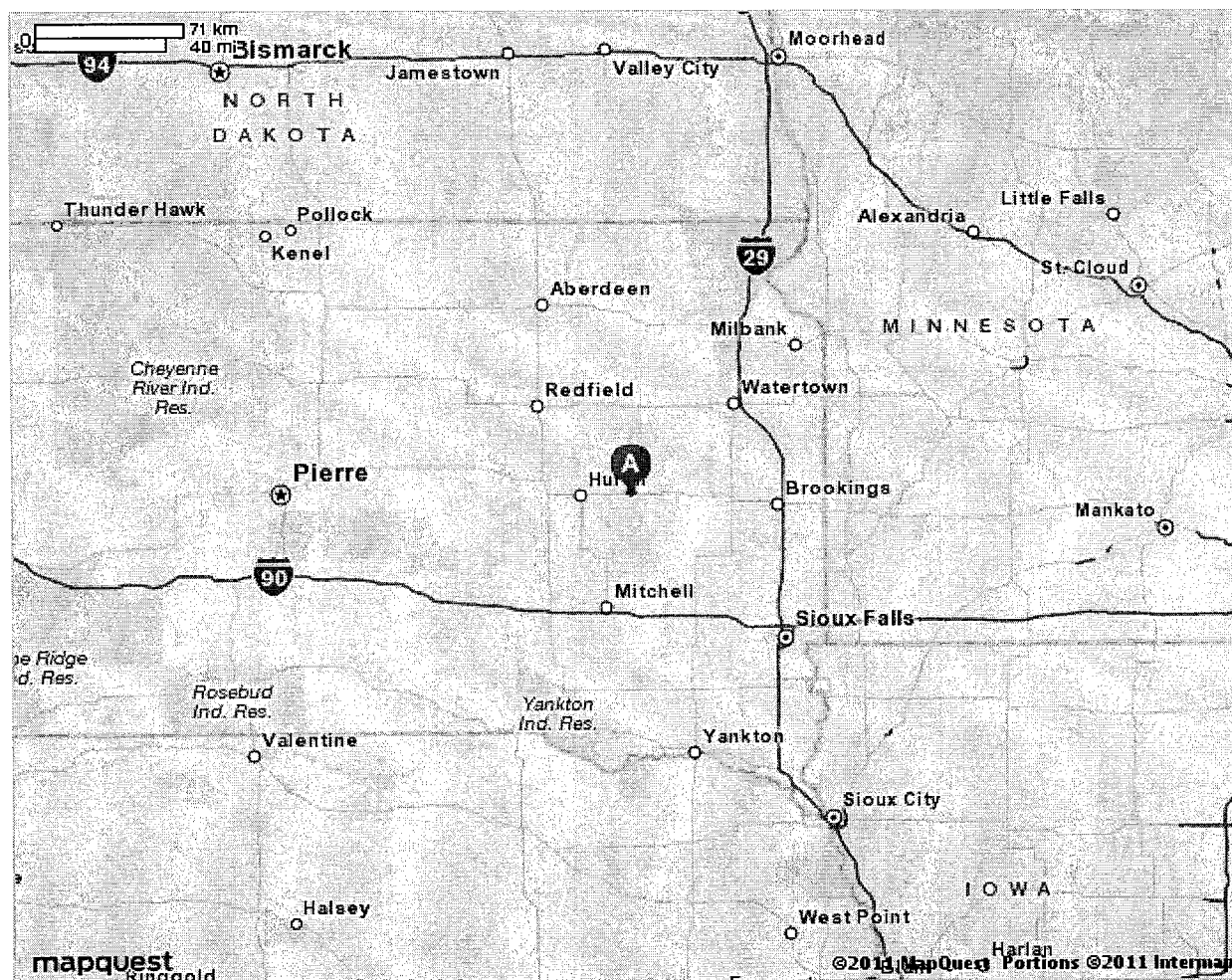
1) For (1) IRS EO/BMF data: address verified



# MAPQUEST

## Map of Iroquois, SD

Notes



All rights reserved. Use subject to [License/Copyright](#) | [Map Legend](#)

Directions and maps are informational only. We make no warranties on the accuracy of their content, road conditions or route usability or expeditiousness. You assume all risk of use. MapQuest and its suppliers shall not be liable to you for any loss or delay resulting from your use of MapQuest. Your use of MapQuest means you agree to our [Terms of Use](#)

List of Evidence for Hutterite colonies as USDA farm subsidy recipients  
Subject: Bijou Hutterian Brethren Inc, Pukwana, SD 57370  
Location by State: South Dakota  
Form and Version of Evidence: Short Form for Original Evidence (Long Form)  
Timeframe of Evidence as Webpages: 2011  
Status: Investigation as EO (Exempt Organization)  
Topic: Short Form includes Findings and Conclusion from Original Evidence (Long Form)

Section SF. List of Short Form of Evidence for OE and NE 1

- 1) EWG 'Search Result' and 'Farm Location(s)' webpages for data 1995-2006  
Both from Environmental Working Group's Farm Subsidy Database - [<http://farm.ewg.org/>]  
Evidence included: no
- 2) EWG 'Ownership Interest(s)' webpage(s) for data 1995-2006  
From Environmental Working Group's Farm Subsidy Database - [<http://farm.ewg.org/>]  
Evidence included: no
- 3) EWG dataset (7/2/2011) for data 1995-2010  
From Environmental Working Group's Farm Subsidy Database - [<http://farm.ewg.org/>]  
Evidence included: yes
- 4) IRS Exempt Organization (EO) data webpage(s) from [[www.irs.gov](http://www.irs.gov)]  
EO File URL: [<http://www.irs.gov/taxstats/charitablestats/article/0,,id=97186,00.html>]  
EO File Date (for OE): (7/7/2011 is date EO file page was printed from the IRS website)  
EO File Date (for NE 1): (not included)  
Evidence included: yes
- 5) IRS EO/BMF Data Decoded page  
Evidence included: no
- 6) Melissa Data webpage(s) (7/2/2011) from [[www.melissadata.com](http://www.melissadata.com)]  
Evidence included: yes
- 7) Manta data webpage(s) from [[www.manta.com](http://www.manta.com)]  
Evidence included: no
- 8) Hutterite Surnames page  
Evidence included: no
- 9) Hutterite Directory webpage(s)  
From [[www.cedrontech.com](http://www.cedrontech.com)], or link from [[www.hutterites.org](http://www.hutterites.org)]  
Evidence included: no
- 10) Contact Information page(s)  
Evidence included: yes
- 11) MapQuest webpage(s) (7/2/2011) from [[www.mapquest.com](http://www.mapquest.com)]  
Evidence included: yes

Note:

Bijou Hutterian Brethren Inc is a new addition to the original set of evidence for Hutterite colonies as USDA farm subsidy recipients. The evidence is a New Evidence 1 dataset which is set up as original evidence. All evidence has been introduced for the original evidence (long form) except for the 'Contact Information' page and the 'MapQuest' webpage which are introduced as evidence for the Short Form of Evidence for Bijou Hutterian Brethren Inc.

List of Evidence for Hutterite colonies as USDA farm subsidy recipients

Subject: Bijou Hutterian Brethren Inc, Pukwana, SD 57370

Location by State: South Dakota

Status: Investigation as EO (Exempt Organization)

Topic: Findings, for Section LF, Version 1

Findings (for Section LF, Version 1):

1:

Bijou Hutterian Brethren Inc is confirmed as a Hutterite colony and member of the Hutterian Brethren Church based on name and data for ID as a Hutterite colony.

Data for Bijou Hutterian Brethren Inc for ID as a Hutterite colony:

1) Name: Bijou Hutterian Brethren Inc, Pukwana, SD 57370

2) Hutterite surnames found with USDA ownership shares data: Stahl, Waldner

(note: for verification of Hutterite surnames refer to the webpage 'Surnames of Founding Families' at [<http://www.feefhs.org/links/hutterites/surnames.html>])

2(a):

IRS EO/BMF data found but the organization name is not the same as the USDA business name. The 2 names are similar and in the same location so there is a possibility that the 2 names are the same identity.

USDA Business Name and Location:

[Bijou Hutterian Brethren Inc, Pukwana, SD 57370]

IRS Organization Name and Location:

[Bijou Hutterian Brethern Inc, Pukwana, SD 57370-0048]

If the 2 names are the same identity then the IRC section '501(d) Apostolic and religious organization' and the ruling date 10/2002 indicate the organization received USDA farm subsidies during the timeframe 1995-2010 as a tax-exempt nonprofit religious organization.

2(b):

'Summary' data shows that the farm subsidy payment data for the calculation of the USDA farm subsidy total for 1995-2010 applies to 2003-2010.

3:

Comparison of IRS EO/BMF data with Melissa Data data:

[Data Date: (IRS 7/7/2011), (Melissa Data 7/2/2011)]

[Data: EIN, Organization Name, Location by State, IRC Section, Ruling Date]

[680507894, Bijou Hutterian Brethern Inc, SD, 501(d), 10/2002 = IRS]

[680507894, Bijou Hutterian Brethern Inc, SD, 501(d), 10-2002 = Melissa Data]

Comparison of data demonstrates all data is the same basic data.

The IRS data is included with the evidence to verify the Employer Identification Number (EIN) found with the Melissa Data data for 'Tax I.D. Number'. The process of verification of EIN data will help to establish the validity of the Melissa Data data.

4:

IRS EO/BMF data indicates the organization is not required to file Form 990. Data from Melissa Data for the same organization indicates the organization is not required to file Form 990. The organization is classified as IRC section 501(d) and files Form 1065 so the data for Form 990 is correct.

5:

Dataset for timeframe 1995-2010:

Identity of USDA farm subsidy recipient:

[Bijou Hutterian Brethren Inc, Pukwana, SD 57370]

USDA farm subsidy total:

1) Subsidy Total 1995-2010: \$229,298.99 (note: exact calculation)

2) Subsidy Payments 1995-2010 Total: \$229,299 (note: rounded off calculation)

3) 'Summary' data shows that the farm subsidy payment data for the calculation of the USDA farm subsidy total for 1995-2010 applies to 2003-2010.

IRC Section: (unknown)

Ruling Date: (unknown)

Operating As: Hutterite colony

List of Evidence for Hutterite colonies as USDA farm subsidy recipients

Subject: Bijou Hutterian Brethren Inc, Pukwana, SD 57370

Location by State: South Dakota

Status: Investigation as EO (Exempt Organization)

Topic: Conclusion, for Section LF, Version 1

Conclusion (for Section LF, Version 1):

1(a):

IRS EO/BMF data found but the organization name is not the same as the USDA business name. The 2 names are similar and in the same location so there is a possibility that the 2 names are the same identity. If the 2 names are the same identity then the IRC section '501(d) Apostolic and religious organization' and the ruling date 10/2002 indicate the organization received USDA farm subsidies during the timeframe 1995-2010 as a tax-exempt nonprofit religious organization.

1(b):

'Summary' data shows that the farm subsidy payment data for the calculation of the USDA farm subsidy total for 1995-2010 applies to 2003-2010.

2:

Dataset for timeframe 1995-2010:

Identity of USDA farm subsidy recipient:

[Bijou Hutterian Brethren Inc, Pukwana, SD 57370]

USDA farm subsidy total:

1) Subsidy Total 1995-2010: \$229,298.99 (note: exact calculation)

2) Subsidy Payments 1995-2010 Total: \$229,299 (note: rounded off calculation)

3) 'Summary' data shows that the farm subsidy payment data for the calculation of the USDA farm subsidy total for 1995-2010 applies to 2003-2010.

IRC Section: (unknown)

Ruling Date: (unknown)

Operating As: Hutterite colony

3:

Recommendation:

> Step 1

Determine IRS organization name as same identity as USDA business name.

USDA Business Name and Location:

[Bijou Hutterian Brethren Inc, Pukwana, SD 57370]

IRS Organization Name and Address:

[Bijou Hutterian Brethren Inc, PO Box 48, Pukwana, SD 57370-0048]

> Step 2

If a determination of IRS organization name as same identity as USDA business name cannot be made then a investigation is necessary to find IRC section data from the IRS Business Master File (BMF) for:

Name: Bijou Hutterian Brethren Inc, Pukwana, SD 57370

Timeframe for IRC section data: 2003-2010

**EWG Farm Subsidy Database****Corporate Subsidy Recipients 1 to 1 of 1 in South Dakota****Business Name:** **BIJOU**

Rank	Name	Location	Subsidy Total 1995-2010
1	<u>Bijou Hutterian Brethren Inc</u>	Pukwana, SD 57370	\$ 229,298.99

**Note:** The information on conservation spending for 2010 is incomplete due to missing data from USDA's Natural Resource Conservation Service. Payment data currently are not included for the Environmental Quality Incentives Program, but will be added once NRCS makes it available.

The information provided for the Wetland Reserve Program (WRP) provides an inaccurate picture of how WRP payments are distributed. USDA's Natural Resource Conservation Service uses title companies as intermediaries to finalize wetlands easements under the Wetlands Reserve Program. As a result, the data provided to us shows large sums of money going to these title companies. In reality, the payments are ultimately distributed to landowners participating in the WRP.

Unfortunately, NRCS has not provided the data to show where these farms and wetlands are located or which farmers or landowners are enrolling in the program, so EWG is unable to allocate these large sums of money to individuals beyond the title companies. Therefore, these companies skew the conservation rankings and payment concentration, which EWG cannot avoid unless and until NRCS makes available the additional farm attribution data. Therefore, we have not included WRP payments in the 2010 data update.

Finally, we have separated data on farm commodity, disaster and conservation payments in order to provide a more accurate picture of top recipients and concentration of payments among the three main categories of USDA programs.

### USDA subsidy information for **Bijou Hutterian Brethren Inc**

#### Addresses on file with USDA for Bijou Hutterian Brethren Inc

USDA county office from which subsidies were paid:	Subsidy Payments 1995-2010	Most recent address on file in USDA county office
Brule County, South Dakota	\$143,784	Bijou Hutterian Brethren Inc Pukwana, SD 57370
Charles Mix County, South Dakota	\$85,515	Bijou Hutterian Brethren Inc Pukwana, SD 57370
<b>Total</b>	<b>\$229,299</b>	

**Note:** The information on conservation spending for 2010 is incomplete due to missing data from USDA's Natural Resource Conservation Service. Payment data currently are not included for the Environmental Quality Incentives Program, but will be added once NRCS makes it available.

The information provided for the Wetland Reserve Program (WRP) provides an inaccurate picture of how WRP payments are distributed. USDA's Natural Resource Conservation Service uses title companies as intermediaries to finalize wetlands easements under the Wetlands Reserve Program. As a result, the data provided to us shows large sums of money going to these title companies. In reality, the payments are ultimately distributed to landowners participating in the WRP.

Unfortunately, NRCS has not provided the data to show where these farms and wetlands are located or which farmers or landowners are enrolling in the program, so EWG is unable to allocate these large sums of money to individuals beyond the title companies. Therefore, these companies skew the conservation rankings and payment concentration, which EWG cannot avoid unless and until NRCS makes available the additional farm attribution data. Therefore, we have not included WRP payments in the 2010 data update.

Finally, we have separated data on farm commodity, disaster and conservation payments in order to provide a more accurate picture of top recipients and concentration of payments among the three main categories of USDA programs.



**Bijou Hutterian Brethren Inc received payments totaling \$229,299 from 1995 through 2010**

Year	Conservation Subsidies	Disaster Subsidies	Commodity Subsidies	Total USDA Subsidies 1995-2010
1995	\$0	\$0	\$0	\$0
1996	\$0	\$0	\$0	\$0
1997	\$0	\$0	\$0	\$0
1998	\$0	\$0	\$0	\$0
1999	\$0	\$0	\$0	\$0
2000	\$0	\$0	\$0	\$0
2001	\$0	\$0	\$0	\$0
2002	\$0	\$0	\$0	\$0
2003	\$0	\$0	\$13,432	\$13,432
2004	\$0	\$0	\$23,064	\$23,064
2005	\$0	\$18,637	\$70,963	\$89,600
2006	\$974	\$0	\$16,205	\$17,179
2007	\$0	\$31,838	\$9,243	\$41,081
2008	\$0	\$0	\$11,988	\$11,988
2009	\$0	\$0	\$9,704	\$9,704
2010	\$0	\$0	\$23,251	\$23,251
<b>Total</b>	<b>\$974</b>	<b>\$50,475</b>	<b>\$177,850</b>	<b>\$229,299</b>

**Crop Summary for Bijou Hutterian Brethren Inc**

Crop	Payments 1995-2009
Corn Subsidies**	\$101,890
Soybean Subsidies**	\$17,110
Wheat Subsidies**	\$14,785
Sorghum Subsidies**	\$6,052
Barley Subsidies**	\$5,002
Oat Subsidies**	\$48

**Counties where payments were made from**

County	Subsidy Payments 1995-2009
Brule County, South Dakota	\$143,784
Charles Mix County, South Dakota	\$85,515

---

**Total****\$229,299**

**Note:** The information on conservation spending for 2010 is incomplete due to missing data from USDA's Natural Resource Conservation Service. Payment data currently are not included for the Environmental Quality Incentives Program, but will be added once NRCS makes it available.

The information provided for the Wetland Reserve Program (WRP) provides an inaccurate picture of how WRP payments are distributed. USDA's Natural Resource Conservation Service uses title companies as intermediaries to finalize wetlands easements under the Wetlands Reserve Program. As a result, the data provided to us shows large sums of money going to these title companies. In reality, the payments are ultimately distributed to landowners participating in the WRP.

Unfortunately, NRCS has not provided the data to show where these farms and wetlands are located or which farmers or landowners are enrolling in the program, so EWG is unable to allocate these large sums of money to individuals beyond the title companies. Therefore, these companies skew the conservation rankings and payment concentration, which EWG cannot avoid unless and until NRCS makes available the additional farm attribution data. Therefore, we have not included WRP payments in the 2010 data update.

Finally, we have separated data on farm commodity, disaster and conservation payments in order to provide a more accurate picture of top recipients and concentration of payments among the three main categories of USDA programs.

## USDA subsidy information for **Bijou Hutterian Brethren Inc**

### Payment Breakdown

Subsidy Program	Total Payments 1995-2010
<b>Total USDA - Subsidies</b>	<b>\$229,299</b>
<i>Subtotal, Farming Subsidies</i>	<b>\$177,850</b>
<i>Subtotal, Conservation Programs</i>	<b>\$974</b>
<i>Subtotal, Disaster Payments</i>	<b>\$50,475</b>

### Commodity subsidy breakdown

Subsidy Program	Total Payments 1995-2010
<b>Subtotal, Farming Subsidies</b>	<b>\$177,850</b>
<i>Total Direct Payments</i>	<b>\$80,052</b>
Direct Program Payments - 2008 Farm Bill	\$17,622
Direct Payment - Barley	\$95
Direct Payment - Corn	\$26,029
Direct Payment - Oats	\$59
Direct Payment - Sorghum	\$4,352
Direct Payment - Soybeans	\$17,110
Direct Payment - Wheat	\$14,785
<i>Total Counter Cyclical Payments</i>	<b>\$24,028</b>
Counter Cyclical Payment - Barley	\$25
Counter Cyclical Payment - Corn	\$22,303
Counter Cyclical Payment - Oats	\$0
Counter Cyclical Payment - Sorghum	\$1,700
Counter Cyclical Payment - Soybeans	\$0
Counter Cyclical Payment - Wheat	\$0
<i>Average Crop Revenue Election Program (ACRE)</i>	<b>\$15,333</b>
ACRE - Direct Payments	\$4,875
ACRE - Revenue Support	\$10,458
<i>Production Flexibility Contracts</i>	<b>\$-11</b>
Production Flexibility - Oats	\$-11
<i>Loan Deficiency Payments</i>	<b>\$58,440</b>
Loan Deficiency - Barley	\$4,882
Loan Deficiency - Corn	\$53,558

<i>Misc. Farm - Subsidies</i>	<b>\$8</b>
Interest Penalty Payments	<b>\$8</b>

**Conservation subsidy breakdown**

<b>Subsidy Program</b>	<b>Total Payments 1995-2010</b>
<b>Subtotal, Conservation Programs</b>	<b>\$974</b>
<i>Conservation Reserve Program</i>	<b>\$974</b>
CRP - Annual Land Rental	<b>\$974</b>

**Disaster subsidy breakdown**

<b>Subsidy Program</b>	<b>Total Payments 1995-2010</b>
<b>Subtotal, Disaster Payments</b>	<b>\$50,475</b>
<i>Misc. Disaster Payments</i>	<b>\$50,475</b>
Crop Disaster - Program	<b>\$50,475</b>

**Note:** The information on conservation spending for 2010 is incomplete due to missing data from USDA's Natural Resource Conservation Service. Payment data currently are not included for the Environmental Quality Incentives Program, but will be added once NRCS makes it available.

The information provided for the Wetland Reserve Program (WRP) provides an inaccurate picture of how WRP payments are distributed. USDA's Natural Resource Conservation Service uses title companies as intermediaries to finalize wetlands easements under the Wetlands Reserve Program. As a result, the data provided to us shows large sums of money going to these title companies. In reality, the payments are ultimately distributed to landowners participating in the WRP.

Unfortunately, NRCS has not provided the data to show where these farms and wetlands are located or which farmers or landowners are enrolling in the program, so EWG is unable to allocate these large sums of money to individuals beyond the title companies. Therefore, these companies skew the conservation rankings and payment concentration, which EWG cannot avoid unless and until NRCS makes available the additional farm attribution data. Therefore, we have not included WRP payments in the 2010 data update.

Finally, we have separated data on farm commodity, disaster and conservation payments in order to provide a more accurate picture of top recipients and concentration of payments among the three main categories of USDA programs.



## USDA subsidy information for **Bijou Hutterian Brethren Inc**

### Ownership shares for Bijou Hutterian Brethren Inc

Pick year for ownership information

USDA county office/Ownership:	Percentage Share*
<b>Bijou Hutterian Brethren Inc</b>	
<b>ownership information from 2010</b>	
<b>Brule County, South Dakota</b>	
<a href="#">Laura Stahl</a>	N/A*
<a href="#">Michalene Stahl</a>	N/A*
<a href="#">Michelle P Stahl</a>	N/A*
<a href="#">David D Stahl</a>	N/A*
<a href="#">Ruth Waldner</a>	N/A*
<a href="#">Timothy J Stahl</a>	N/A*
<a href="#">Edna M Stahl</a>	N/A*
<a href="#">David J Stahl</a>	N/A*
<a href="#">Phillip J Waldner</a>	N/A*
<a href="#">Rhonda Waldner</a>	N/A*
<a href="#">Lana Stahl</a>	N/A*
<a href="#">Becca Waldner</a>	N/A*
<a href="#">Julie Waldner</a>	N/A*
<a href="#">Meagan Lisa Waldner</a>	N/A*
<a href="#">Phillip Waldner</a>	N/A*
<a href="#">Zachary Stahl</a>	N/A*
<a href="#">Leonard Stahl</a>	N/A*
<a href="#">George Waldner</a>	N/A*
<a href="#">Amy Maria Stahl</a>	N/A*
<b>Bijou Hutterian Brethren Inc</b>	
<b>ownership information from 2010</b>	
<b>Charles Mix County, South Dakota</b>	
<a href="#">Laura Stahl</a>	N/A*
<a href="#">Michalene Stahl</a>	N/A*
<a href="#">Michelle P Stahl</a>	N/A*
<a href="#">David D Stahl</a>	N/A*

<u>Ruth Waldner</u>	N/A*
<u>Timothy J Stahl</u>	N/A*
<u>Edna M Stahl</u>	N/A*
<u>David J Stahl</u>	N/A*
<u>Phillip J Waldner</u>	N/A*
<u>Rhonda Waldner</u>	N/A*
<u>Lana Stahl</u>	N/A*
<u>Becca Waldner</u>	N/A*
<u>Julie Waldner</u>	N/A*
<u>Meagan Lisa Waldner</u>	N/A*
<u>Phillip Waldner</u>	N/A*
<u>Zachary Stahl</u>	N/A*
<u>Leonard Stahl</u>	N/A*
<u>George Waldner</u>	N/A*
<u>Amy Maria Stahl</u>	N/A*

\* According to USDA percentage shares for ownership may not reflect share of subsidy payments. EWG review shows that share information on file with USDA may not always equal 100 percent. Most recent percentage share information is from 2008. Future release of this information was barred by law in the 2008 Farm Bill.


**Note:** The information on conservation spending for 2010 is incomplete due to missing data from USDA's Natural Resource Conservation Service. Payment data currently are not included for the Environmental Quality Incentives Program, but will be added once NRCS makes it available.

The information provided for the Wetland Reserve Program (WRP) provides an inaccurate picture of how WRP payments are distributed. USDA's Natural Resource Conservation Service uses title companies as intermediaries to finalize wetlands easements under the Wetlands Reserve Program. As a result, the data provided to us shows large sums of money going to these title companies. In reality, the payments are ultimately distributed to landowners participating in the WRP.

Unfortunately, NRCS has not provided the data to show where these farms and wetlands are located or which farmers or landowners are enrolling in the program, so EWG is unable to allocate these large sums of money to individuals beyond the title companies. Therefore, these companies skew the conservation rankings and payment concentration, which EWG cannot avoid unless and until NRCS makes available the additional farm attribution data. Therefore, we have not included WRP payments in the 2010 data update.

Finally, we have separated data on farm commodity, disaster and conservation payments in order to provide a more accurate picture of top recipients and concentration of payments among the three main categories of USDA programs.

[illegible]

**MELISSA DATA**[Sign In](#) | [Cart](#) | [Newsletters](#) | [Search](#) 

1-800-MELISSA

[Products](#)[Solutions](#)[Downloads & Trials](#)[Support](#)[Resources](#)[Lookups](#)[Contact Us](#)[Free Lookups](#)[Home](#) > [Lookups](#) > Nonprofit Organization Lookup[Help](#)**Can Your Web Form Prevent This?**

- Bad addresses (data entry)
- Fraud and spam
- Duplicate records

[Click here to learn how](#)

Enter a 5-digit ZIP Code,  
organization name or 9-digit Tax ID

**Use this Lookup to:**

- Find information on over 1.4 million registered nonprofit organizations in the United States
- Get organization name, assets, income, and IRS subsection
- Select organization for contact name and address, type of foundation and organization
- Get deductibility status, classification, Form 990, and more

**BIJOU HUTTERIAN BRETHERN INC**

In Care of Name	DAVID STAHL
Address	PO BOX 48 PUKWANA, SD 57370-0048 <a href="#">MapG</a> <a href="#">MapY</a> <a href="#">MapV</a>
IRS Subsection	501(d) - A religious and apostolic association.
Type of Organization	Corporation
Deductibility	Contributions are NOT deductible
Tax I.D. Number	680507894
Exempt Since	10-2002
Form 990 Requirement	Not required to file 990
Classification	Protestant

Share with others information about this Nonprofit - like the web site, e-mail address, how to donate or any corrections to the data shown.

[Post a Message](#)**Messages**
[How Can We Improve this Lookup?](#) | [Send to a Friend](#) | [Lookups Forum](#) | [Terms of Use](#)

Contact Information for Hutterite colonies as USDA farm subsidy recipients  
Subject: Bijou Hutterian Brethren Inc, Pukwana, SD 57370

Contact Information for [Bijou Hutterian Brethren Inc, Pukwana, SD 57370]

1) IRS EO/BMF data

Address:

Bijou Hutterian Brethern Inc  
26678 352nd Ave  
Pukwana, SD 57370-6815

2) Melissa Data data

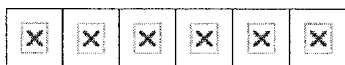
Address:

Bijou Hutterian Brethern Inc  
PO Box 48  
Pukwana, SD 57370-0048

Address verification results from [www.melissadata.com]:

1) For (1) IRS EO/BMF data: address verified

2) For (2) Melissa Data data: address verified



There's a new MapQuest - come try it out!

# MAPQUEST

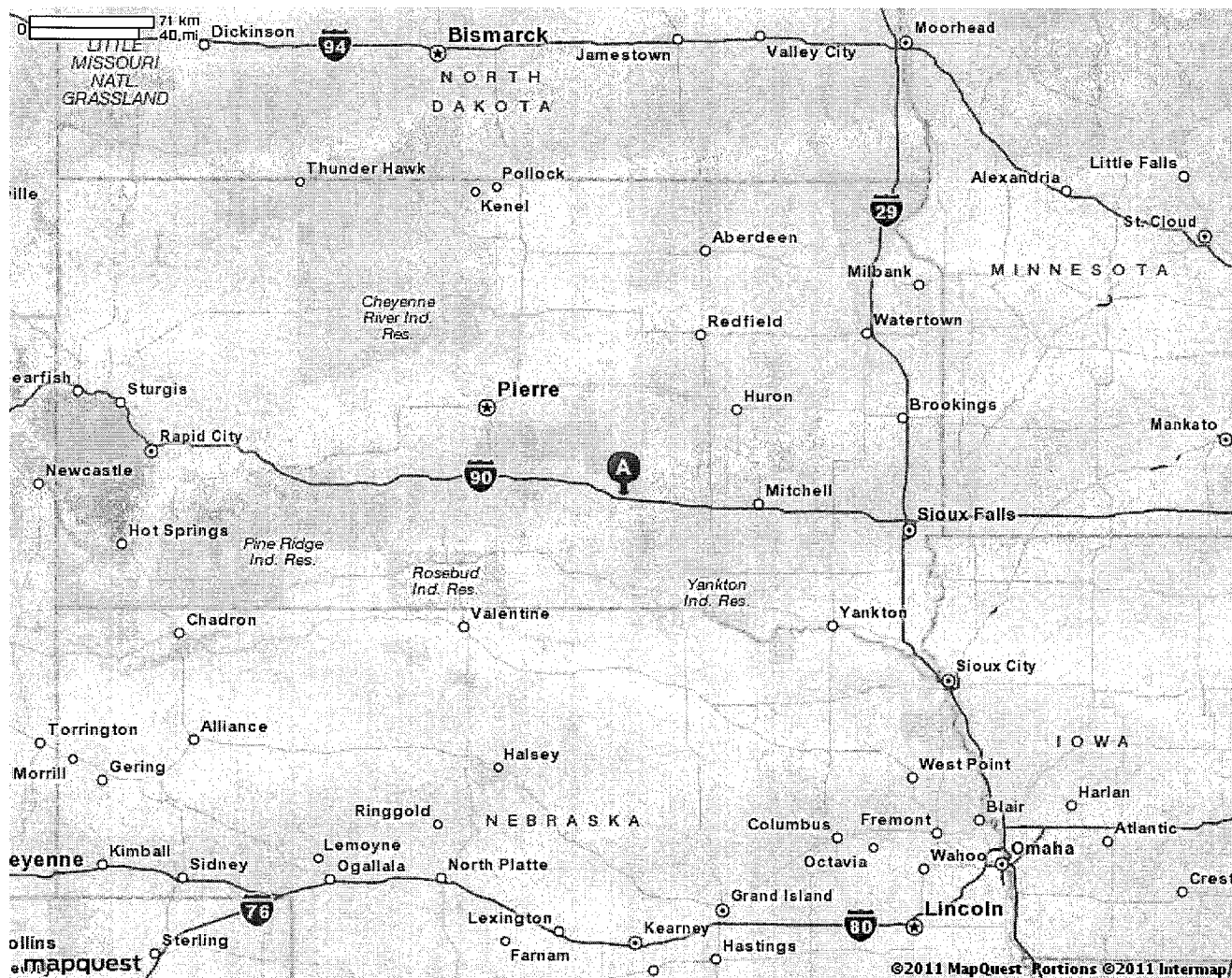
Sorry! When printing directly from the browser your directions or map may not print correctly. For best results, try clicking the Printer-Friendly button.

★ Pukwana, SD

More map. Less scrolling.

the new  
mapquest

Try it now >>



Directions and maps are informational only. We make no warranties on the accuracy of their content, road conditions or route usability or expeditiousness. You assume all risk of use. MapQuest and its suppliers shall not be liable to you for any loss or delay resulting from your use of MapQuest.

infogroup

List of Evidence for Hutterite colonies as USDA farm subsidy recipients

Subject:

[Original Subject: Blumengard Colony, Faulkton, SD 57438]

[Subject for Section NE 1: Blumengard Colony, Wecota, SD 57438]

(note: both names confirmed as same identity)

Location by State: South Dakota

Form and Version of Evidence:

[Short Form for Original Evidence (Long Form) and New Evidence 1]

Timeframe of Evidence as Webpages: 2009-2011

Status: Investigation as EO (Exempt Organization)

Topic: Short Form includes Findings from Original Evidence (Long Form) and

New Evidence 1, and Conclusion from New Evidence 1

(page 1)

Section SF. List of Short Form of Evidence for OE and NE 1

1) EWG 'Search Result' and 'Farm Location(s)' webpages (10/27/2009) for data 1995-2006

Both from Environmental Working Group's Farm Subsidy Database - [<http://farm.ewg.org/>]

Evidence included: yes

2) EWG 'Ownership Interest(s)' webpage(s) (10/27/2009) for data 1995-2006

From Environmental Working Group's Farm Subsidy Database - [<http://farm.ewg.org/>]

Evidence included: yes

3) EWG dataset (7/21/2011) for data 1995-2010

From Environmental Working Group's Farm Subsidy Database - [<http://farm.ewg.org/>]

Evidence included: yes

4) IRS Exempt Organization (EO) data webpage(s) from [[www.irs.gov](http://www.irs.gov)]

(note: data is for Blumengard Hutterian Brethren Inc)

EO File URL: [<http://www.irs.gov/taxstats/charitablestats/article/0,,id=97186,00.html>]

EO File Date (for OE): (12/7/2009 is date EO file was downloaded from IRS website to CD)

EO File Date (for NE 1): (not included for OE reference)

Evidence included: yes

5) IRS EO/BMF Data Decoded page

Evidence included: yes

6) Melissa Data webpage(s) (10/27/2009) from [[www.melissadata.com](http://www.melissadata.com)]

(note: data is for Blumengard Hutterian Brethren Inc)

Evidence included: yes

7) IRS Exempt Organization (EO) data webpage(s) from [[www.irs.gov](http://www.irs.gov)]

(note: data is for [Paul & Susanna Kleinsassen Susie Hofer Etal Ptr] with Secondary Name [Blumengart Hutterian Brethren Asso])

EO File URL: [<http://www.irs.gov/taxstats/charitablestats/article/0,,id=97186,00.html>]

EO File Date (for OE): (not included for NE 1 reference)

EO File Date (for NE 1): (11/12/2011 is date EO file page was printed from the IRS website)

Evidence included: yes

8) Melissa Data webpage(s) (7/21/2011) from [[www.melissadata.com](http://www.melissadata.com)]

(note: data is for [Paul & Susanna Kleinsassen Susie Hofer Etal Ptr Blumengart Hutterian Brethren Assoc])

Evidence included: yes

List of Evidence for Hutterite colonies as USDA farm subsidy recipients

Subject:

[Original Subject: Blumengard Colony, Faulkton, SD 57438]

[Subject for Section NE 1: Blumengard Colony, Wecota, SD 57438]

(note: both names confirmed as same identity)

Form and Version of Evidence:

[Short Form for Original Evidence (Long Form) and New Evidence 1]

(page 2)

9) Manta data webpage(s) (10/27/2009) from [www.manta.com]

Evidence included: yes

10) Hutterite Surnames page

Evidence included: no

11) Hutterite Directory webpage(s) (10/27/2009)

From [www.cedrontech.com], or link from [www.hutterites.org]

Evidence included: yes

12) Contact Information page(s)

Evidence included: yes

13) MapQuest webpage(s) (5/26/2011) from [www.mapquest.com]

Evidence included: yes

Note:

All evidence has been introduced for the original evidence (long form) and/or the new evidence 1, except the 'Contact Information' page and the 'MapQuest' webpage which are introduced as evidence for the 'Short Form of Evidence for OE and NE 1'.

List of Evidence for Hutterite colonies as USDA farm subsidy recipients

Subject: Blumengard Colony, Faulkton, SD 57438

Location by State: South Dakota

Status: Investigation as EO (Exempt Organization)

Topic: Findings, for Section LF and Section SF, Version 1

Findings (for Section LF and Section SF, Version 1):

1:

Blumengard Colony is confirmed as a Hutterite colony and member of the Hutterian Brethren Church based on data for ID as a Hutterite colony. Blumengard Colony is a recognized Hutterite colony and Blumengard Colony is included in the Hutterite Directory. Manta data shows [Blumengard Hutterian Brethren Inc, Wecota, SD 57438] also does business as Blumengard Colony. Manta data recognizes [Blumengard Colony, Faulkton, SD 57438]. Hutterite Directory shows Blumengard Colony established from [Blumengart, Plum Coulee, MB R0G 1R0].

Data for Blumengard Colony for ID as a Hutterite colony:

- 1) Name: Blumengard Colony, Faulkton, SD 57438
- 2) Manta data (1): Blumengard Colony, 35075 148th St, Faulkton, SD 57438
- 3) Manta data (2): Blumengard Hutterian Brethren Inc also does business as Blumengard Colony [Blumengard Hutterian Brethren Inc, 35075 148th St, Wecota, SD 57438]
- 4) FEEFHS/Hutterite colony data:  
[Year Founded | Colony Name | Location: City (County) State/Province | Parent Colony  
1952 | Blumengart, South Dakota | Wecota (Faulk) SD | Blumengart, Manitoba  
(note: a province or state has been added to the 'Colony Name' and 'Parent Colony' by FEEFHS for a flat file database for the Internet)]
- 5) GAMEO/Hutterite colony data:  
[(Schmiedeleut Bruderhofs in South Dakota)  
Name of Colony | Address | Founded | Pop. 1957 | Head Preacher  
Blumengard | Wecota | 1950 | 73 | Jacob Hofer]
- 6) Hutterite Directory (for Blumengard Colony):  
[Blumengard, 35075 - 148th St., Faulkton, SD 57438-9302]  
(data shows Blumengard Colony established from [Blumengart, Plum Coulee, MB R0G 1R0])

2:

IRS EO/BMF data found but the organization name is not the same as the USDA business name. The 2 names represent a common identity and are in the same location so there is a possibility that the 2 names are the same identity.

USDA Business Name and Location:

[Blumengard Colony, Faulkton, SD 57438]

IRS Organization Name and Location:

[Blumengard Hutterian Brethren Inc, Faulkton, SD 57438-5306]

If the 2 names are the same identity then IRC section 501(d) indicates the organization is a tax-exempt nonprofit religious organization but the ruling date data is '000000' so the ruling date is unknown so cannot confirm the organization received USDA farm subsidies during the timeframe 1995-2006 as a tax-exempt nonprofit religious organization.

3:

IRS EO/BMF data indicates the organization is not required to file Form 990. Data from NCCS, Melissa Data, and TaxExemptWorld.com for the same organization indicates the organization is not required to file Form 990. The organization is classified as IRC section 501(d) and files Form

1065 so the data for Form 990 is correct.

NCCS data for organization name is the same as the IRS organization name and indicates the organization is active as of 10/27/09.

4:

Comparison of IRS EO/BMF data with NCCS, Melissa Data, and TaxExemptWorld.com data:

[Data Date: (IRS 12/7/2009), (NCCS, Melissa Data, and TaxExemptWorld.com, 10/27/2009)]

[Data: EIN, Organization Name, Location by State, IRC Section, Ruling Date]

[460364215, Blumengard Hutterian Brethren Inc, SD, 501(d), 00/0000 = IRS]

[460364215, Blumengard Hutterian Brethren Inc, SD, 501(d), 1982, 0000 = NCCS]

[460364215, Blumengard Hutterian Brethren Inc, SD, 501(d), 00-0000 = Melissa Data]

[no data....., Blumengard Hutterian Brethren Inc, SD, 501(d), (no data) =

TaxExemptWorld.com]

Comparison of data demonstrates all data is the same basic data, disregarding NCCS data for ruling date. NCCS data for ruling date shows 2 different dates as 1982 and 0000. There is a conflict with NCCS data for ruling date. IRS EO/BMF data shows ruling date data as 000000 and this data is the Melissa Data 'Exempt Since' data as 00-0000. The ruling date is unknown.

5:

Different Business Names:

1) Manta data: Blumengard Hutterian Brethren Inc also does business as Blumengard Colony

6:

Dataset for timeframe 1995-2006:

Identity of USDA farm subsidy recipient:

[Blumengard Colony, Faulkton, SD 57438]

USDA farm subsidy total:

1) Subsidy Total 1995-2006: \$1,462,994.02 (note: exact calculation)

2) Subsidy Payments 1995-2006 Total: \$1,462,994 (note: rounded off calculation)

IRC Section: (unknown)

Ruling Date: (unknown)

Operating As: Hutterite colony

> Findings for Section NE 1, for:

a) Original Subject: Blumengard Colony, Faulkton, SD 57438

b) Subject for Section NE 1: Blumengard Colony, Wecota, SD 57438

(page 1)

1:

Refer to the original findings for Section LF for data. This findings includes updated data.

2(a):

USDA data for the location of [Blumengard Colony] has changed from the original data. The data is:

a) Blumengard Colony, Faulkton, SD 57438 (original data from Section LF, 10/27/2009)

b) Blumengard Colony, Wecota, SD 57438 (new data from Section NE 1, 7/21/2011)

The USDA farm subsidy data record from EWG's 'Summary' data is the same for both organizations from 1995-2006 so they are the same identity.

2(b):

USDA farm subsidy data will establish that these names are the same identity:

a) Blumengard Colony, Faulkton, SD 57438 (original subject from Section LF)

b) Blumengard Colony, Wecota, SD 57438 (subject from Section NE 1)

3:

'Farm Location(s)' (addresses on file) subsidy payments data shows a data conflict. The data conflict will not invalidate the figure [Subsidy Total 1995-2010: \$1,858,852.97] because 'Programs' (Payment Breakdown) data will validate the figure. The data is:

Total USDA - Subsidies = \$1,858,853

Subtotal, Farming Subsidies = \$1,663,760

Subtotal, Conservation Programs = \$177,238

Subtotal, Disaster Payments = \$17,855

(note: EWG will express a exact figure as a rounded off figure for their calculations)

4:

IRS EO/BMF data for [Blumengard Hutterian Brethren Inc] found for original evidence but not for new evidence. The data can be used for investigation for farm subsidy data timeframe 1995-2006 if necessary. Refer to Section LF for data.

A new IRS EO/BMF dataset and Melissa Data dataset found for new evidence with the organization name [Paul & Susanna Kleinsassen Susie Hofer Etal Ptr]. Melissa Data includes the secondary name [Blumengart Hutterian Brethren Assoc] in the organization name field. The IRS EO/BMF data for secondary name is [Blumengart Hutterian Brethren Asso].

> Findings for Section NE 1, for:

- a) Original Subject: Blumengard Colony, Faulkton, SD 57438
- b) Subject for Section NE 1: Blumengard Colony, Wecota, SD 57438

(page 2)

5:

Comparison of IRS EO/BMF data with Melissa Data:

[Data Date: (IRS 11/12/2011), (Melissa Data 7/21/2011)]

[Data: EIN, Organization Name, Location by State, IRC Section, Ruling Date]

[460254785, Paul & Susanna Kleinsassen Susie Hofer Etal Ptr, SD, 501(d), 01/1962 = IRS]

[460254785, Paul & Susanna Kleinsassen Susie Hofer Etal Ptr, SD, 501(d), 01-1962 =

Melissa Data]

Comparison of data demonstrates all data is the same basic data.

Note: Melissa Data includes the secondary name [Blumengart Hutterian Brethren Assoc] in the organization name field. The IRS EO/BMF data for secondary name is [Blumengart Hutterian Brethren Asso].

The IRS data is included with the evidence to verify the Employer Identification Number (EIN) found with the Melissa Data data for 'Tax I.D. Number'. The process of verification of EIN data will help to establish the validity of the Melissa Data data.

6:

IRS EO/BMF data (11/12/2011):

1) Name:

[Paul & Susanna Kleinsassen Susie Hofer Etal Ptr, Local, Wecota, SD 57438-0000]

2) Secondary Name: Blumengart Hutterian Brethren Asso

3) Employer Identification Number (EIN): 460254785

4) IRC Section: 501(d) Apostolic and religious organization

5) Ruling Date: 01/1962

Melissa Data (7/21/2011):

1) Name:

[Paul & Susanna Kleinsassen Susie Hofer Etal Ptr  
Blumengart Hutterian Brethren Assoc  
Local, Wecota, SD 57438-0000]

2) Tax I.D. Number: 460254785

3) IRS Subsection: 501(d) - A religious and apostolic association.

4) Exempt Since: 01-1962

> Findings for Section NE 1, for:

a) Original Subject: Blumengard Colony, Faulkton, SD 57438

b) Subject for Section NE 1: Blumengard Colony, Wecota, SD 57438

(page 3)

7:

Findings for USDA farm subsidy data and IRS data:

a:

USDA Business Name and Location:

[Blumengard Colony, Wecota, SD 57438]

IRS Organization Name and Location:

[Paul & Susanna Kleinsassen Susie Hofer Etal Ptr, Wecota, SD 57438-0000]

b:

The IRS organization name is not the same as the USDA business name. The IRS secondary name could be the same identity as the USDA business name. The IRS and USDA data for location is the same. If the IRS organization name and USDA business name are the same identity then the IRC section '501(d) Apostolic and religious organization' and the ruling date 01/1962 indicate the organization received USDA farm subsidies during the timeframe 1995-2010 as a tax-exempt nonprofit religious organization.

8:

Update for findings for IRS data (Section LF and Section NE 1):

a) Data for IRS organization name:

1) [Blumengard Hutterian Brethren Inc, Faulkton, SD 57438-5306]

(Ruling Date 00/0000), (IRS data from Section LF)

Note:

The IRS organization name and USDA business name could be the same identity. IRS EO/BMF data for the ruling date is '000000' so the ruling date is unknown. The IRS EO/BMF data can be used for investigation if necessary.

b) Data for IRS organization name:

1) [Paul & Susanna Kleinsassen Susie Hofer Etal Ptr, Wecota, SD 57438-0000]

(Ruling Date 01/1962), (IRS data from Section NE 1)

Note:

The IRS organization name is not the same as the USDA business name. The IRS secondary name could be the same identity as the USDA business name. The IRS and USDA data for location is the same. If the IRS organization name and USDA business name are the same identity then the IRC section '501(d) Apostolic and religious organization' and the ruling date 01/1962 indicate the organization received USDA farm subsidies during the timeframe 1995-2010 as a tax-exempt nonprofit religious organization.

9:

Melissa Data can be established as a valid data source for IRS data from [Findings for documentation as evidence for Hutterite colonies as USDA farm subsidy recipients] that will establish that there are 100 organizations with IRS EO/BMF data and Melissa Data data with the same IRS Employer Identification Number (EIN) and Melissa Data data that can be converted to decoded IRS EO/BMF data, so the data is for the same organization.

> Conclusion for Section NE 1, for:

a) Original Subject: Blumengard Colony, Faulkton, SD 57438

b) Subject for Section NE 1: Blumengard Colony, Wecota, SD 57438

(page 1)

1:

This conclusion is a updated version of the original conclusion for Section LF so refer to this updated conclusion as the new conclusion for Section LF. This conclusion includes a updated dataset with data for timeframe 1995-2010.

2:

Update for findings for IRS data (Section LF and Section NE 1):

a) Data for IRS organization name:

1) [Blumengard Hutterian Brethren Inc, Faulkton, SD 57438-5306]

(Ruling Date 00/0000), (IRS data from Section LF)

Note:

The IRS organization name and USDA business name could be the same identity. IRS EO/BMF data for the ruling date is '000000' so the ruling date is unknown. The IRS EO/BMF data can be used for investigation if necessary.

b) Data for IRS organization name:

1) [Paul & Susanna Kleinsassen Susie Hofer Etal Ptr, Wecota, SD 57438-0000]

(Ruling Date 01/1962), (IRS data from Section NE 1)

Note:

The IRS organization name is not the same as the USDA business name. The IRS secondary name could be the same identity as the USDA business name. The IRS and USDA data for location is the same. If the IRS organization name and USDA business name are the same identity then the IRC section '501(d) Apostolic and religious organization' and the ruling date 01/1962 indicate the organization received USDA farm subsidies during the timeframe 1995-2010 as a tax-exempt nonprofit religious organization.

3:

Dataset for timeframe 1995-2010:

Identity of USDA farm subsidy recipient:

[Blumengard Colony, Wecota, SD 57438]

USDA farm subsidy total:

1) Subsidy Total 1995-2010: \$1,858,852.97 (note: exact calculation)

2) Subsidy Payments 1995-2010 Total: \$1,858,853 (note: rounded off calculation)

(note: 'Subsidy Payments' data shows a data conflict but 'Programs' (Payment Breakdown) data will validate the 'Subsidy Total' figure)

3) 'Summary' data shows that the farm subsidy payment data for the calculation of the USDA farm subsidy total for 1995-2010 applies to 1995-2010.

IRC Section: (unknown)

Ruling Date: (unknown)

Operating As: Hutterite colony

> Conclusion for Section NE 1, for:

a) Original Subject: Blumengard Colony, Faulkton, SD 57438

b) Subject for Section NE 1: Blumengard Colony, Wecota, SD 57438

(page 2)

4:

Recommendation:

> Step 1

Determine IRS organization name as same identity as USDA business name.

USDA Business Name and Location:

[Blumengard Colony, Wecota, SD 57438]

IRS Organization Name and Address:

[Paul & Susanna Kleinsassen Susie Hofer Etal Ptr, Local, Wecota, SD 57438-0000]

IRS data for secondary name: Blumengard Hutterian Brethren Asso

> Step 2

If a determination of IRS organization name as same identity as USDA business name cannot be made then a investigation is necessary to find IRC section data from the IRS Business Master File (BMF) for:

Name: Blumengard Colony, Wecota, SD 57438

USDA business name (10/27/2009): Blumengard Colony, Faulkton, SD 57438

Timeframe for IRC section data: 1995-2010

Data from Section LF:

Manta data (1): Blumengard Colony, 35075 148th St, Faulkton, SD 57438

Hutterite Directory (for Blumengard Colony):

[Blumengard, 35075 - 148th St., Faulkton, SD 57438-9302]

Different Business Names:

1) Manta data (2): Blumengard Hutterian Brethren Inc also does business as Blumengard Colony  
[Blumengard Hutterian Brethren Inc, 35075 148th St, Wecota, SD 57438]

# environmental working group's Farm Subsidy Database



179,292,395

## **NEW 2007 Direct Payment Subsidy Overview**

### **NEW Press Release**

[2008 Farm Subsidy Database Update](#)

[2008 Summary](#)

[2008 News Release](#)

[EWG's Policy Analysis Database](#)

## **READ MULCH**

Updates, commentary,  
& your feedback

**NEW!**

- [Full Disclosure: Who really benefits from federal farm subsidies](#)
- [What's in the new Farm Bill 2007 Database?](#)
- [New Farm Bill Web Site Generates Media Storm](#)

[Congressional District Ranking](#)

## **Related Content**

Farms Receiving Government

Payments

Speech: Farm Policy For The Rest of

Us

## **EWG Farm Subsidy Database**

**Corporate Subsidy Recipients 1 to 1 of 1 in South Dakota**

Business Name: BLUMENGARD

Rank	Name	Location	Subsidy Total 1995-2006
1	Blumengard Colony	Faulton, SD 57438	\$ 1,462,994.02

# environmental working group's Farm Subsidy Database



**179,292,645**

## **NEW 2007 Direct Payment Subsidy Overview**

### **NEW Press Release**

[2008 Farm Subsidy Database Update](#)

[2008 Summary](#)

[2008 News Release](#)

[EWG's Policy Analysis Database](#)

### **READ MULCH**

Updates, commentary,  
& your feedback

**NEW!**

- [Full Disclosure: Who really benefits from federal farm subsidies](#)
- [What's in the new Farm Bill 2007 Database?](#)
- [New Farm Bill Web Site Generates Media Storm](#)

[Congressional District Ranking](#)

### **Related Content**

Farms Receiving Government

Payments

Speech: Farm Policy For The Rest of

Us

### **USDA subsidy information for Blumengard Colony**

**Blumengard Colony:** [Summary](#) | [Programs](#) | [Programs by year](#) | [Farm Location\(s\)](#) | [Ownership Interest\(s\)](#)

### **Addresses on file with USDA for Blumengard Colony**

USDA county office from which subsidies were paid:	Subsidy Payments 1995-2006	Most recent address on file in USDA county office
Edmunds County, South Dakota	\$82,848	Blumengard Colony Faulkton, SD 57438
Faulk County, South Dakota	\$1,380,146	Blumengard Colony Faulkton, SD 57438
<b>Total</b>	<b>\$1,462,994</b>	

# environmental working group's Farm Subsidy Database



**179,292,709**

## **NEW 2007 Direct Payment Subsidy Overview**

### **NEW Press Release**

[2008 Farm Subsidy Database Update](#)

[2008 Summary](#)

[2008 News Release](#)

[EWG's Policy Analysis Database](#)



- [Full Disclosure: Who really benefits from federal farm subsidies](#)
- [What's in the new Farm Bill 2007 Database?](#)
- [New Farm Bill Web Site Generates Media Storm](#)

[Congressional District Ranking](#)

### **Related Content**

Farms Receiving Government

Payments

Speech: Farm Policy For The Rest of

Us

### **USDA subsidy information for Blumengard Colony**

[Blumengard Colony: Summary](#) | [Programs](#) | [Programs by year](#) | [Farm Location\(s\)](#) | [Ownership Interest\(s\)](#)

### **Ownership shares for Blumengard Colony**

Pick year for ownership information 

USDA county office/Ownership:	Percentage Share*
<b>Blumengard Colony ownership information from 2006 Edmunds County, South Dakota</b>	
<a href="#">Members Of Blumengard Hutt Breth</a> Faulkton, SD 57438	<b>100.00 %</b>
<b>Blumengard Colony ownership information from 2006 Faulk County, South Dakota</b>	
<a href="#">Members Of Blumengard Colony</a> Faulkton, SD 57438	<b>100.00 %</b>

\* According to USDA percentage shares for ownership may not reflect share of subsidy payments. EWG review shows that share information on file with USDA may not always equal 100 percent.

# environmental working group's Farm Subsidy Database



**179,292,759**

## **NEW 2007 Direct Payment Subsidy Overview NEW Press Release**

[2008 Farm Subsidy Database Update](#)

[2008 Summary](#)

[2008 News Release](#)

[EWG's Policy Analysis Database](#)

**READ MULCH**  
Updates, commentary,  
& your feedback

**NEW!**

- [Full Disclosure: Who really benefits from federal farm subsidies](#)
- [What's in the new Farm Bill 2007 Database?](#)
- [New Farm Bill Web Site Generates Media Storm](#)

[Congressional District Ranking](#)

### **Related Content**

Farms Receiving Government

Payments

Speech: Farm Policy For The Rest of

Us

### **USDA subsidy information for Members Of Blumengard Hutt Breth**

**Members Of Blumengard Hutt Breth:** [Farm Location\(s\)](#) | [Recipient ownership share\(s\)](#)

#### **Recipient's ownership share(s)**

Recipient:	County	Percentage Share*
<a href="#">Blumengard Colony</a>	Edmunds County, South Dakota	100.0 %
	Faulk County, South Dakota	0.0 %

\* Percentage share information is from 2006. According to USDA percentage shares for ownership may not reflect share of subsidy payments. EWG review shows that share information on file with USDA may not equal 100 percent.

# environmental working group's Farm Subsidy Database



**179,292,845**

## **NEW 2007 Direct Payment Subsidy Overview**

### **NEW Press Release**

[2008 Farm Subsidy Database Update](#)

[2008 Summary](#)

[2008 News Release](#)

[EWG's Policy Analysis Database](#)

## **READ MULCH**

Updates, commentary  
& your feedback

**NEW!**

- [Full Disclosure: Who really benefits from federal farm subsidies](#)
- [What's in the new Farm Bill 2007 Database?](#)
- [New Farm Bill Web Site Generates Media Storm](#)

[Congressional District Ranking](#)

## **Related Content**

Farms Receiving Government

Payments

Speech: Farm Policy For The Rest of

Us

## **USDA subsidy information for Members Of Blumengard Colony**

**Members Of Blumengard Colony:** [Farm Location\(s\)](#) | [Recipient ownership share\(s\)](#)

### **Recipient's ownership share(s)**

Recipient:	County	Percentage Share*
<a href="#">Blumengard Colony</a>	Edmunds County, South Dakota	0.0 %
	Faulk County, South Dakota	100.0 %

\* Percentage share information is from 2006. According to USDA percentage shares for ownership may not reflect share of subsidy payments. EWG review shows that share information on file with USDA may not equal 100 percent.



## EWG Farm Subsidy Database

### Corporate Subsidy Recipients 1 to 1 of 1 in South Dakota

Business Name: **BLUMENGARD**

Rank	Name	Location	Subsidy Total 1995-2010
1	<a href="#">Blumengard Colony</a>	Wecota, SD 57438	\$ 1,858,852.97

**Note:** The information on conservation spending for 2010 is incomplete due to missing data from USDA's Natural Resource Conservation Service. Payment data currently are not included for the Environmental Quality Incentives Program, but will be added once NRCS makes it available.

The information provided for the Wetland Reserve Program (WRP) provides an inaccurate picture of how WRP payments are distributed. USDA's Natural Resource Conservation Service uses title companies as intermediaries to finalize wetlands easements under the Wetlands Reserve Program. As a result, the data provided to us shows large sums of money going to these title companies. In reality, the payments are ultimately distributed to landowners participating in the WRP.

Unfortunately, NRCS has not provided the data to show where these farms and wetlands are located or which farmers or landowners are enrolling in the program, so EWG is unable to allocate these large sums of money to individuals beyond the title companies. Therefore, these companies skew the conservation rankings and payment concentration, which EWG cannot avoid unless and until NRCS makes available the additional farm attribution data. Therefore, we have not included WRP payments in the 2010 data update.

Finally, we have separated data on farm commodity, disaster and conservation payments in order to provide a more accurate picture of top recipients and concentration of payments among the three main categories of USDA programs.



## USDA subsidy information for **Blumengard Colony**

### Addresses on file with USDA for Blumengard Colony

USDA county office from which subsidies were paid:	Subsidy Payments 1995-2010	Most recent address on file in USDA county office
Edmunds County, South Dakota	\$95,385	Blumengard Colony Wecota, SD 57438
Faulk County, South Dakota	\$1,613,568	Blumengard Colony Wecota, SD 57438
<b>Total</b>	<b>\$1,858,853</b>	

**Note:** The information on conservation spending for 2010 is incomplete due to missing data from USDA's Natural Resource Conservation Service. Payment data currently are not included for the Environmental Quality Incentives Program, but will be added once NRCS makes it available.

The information provided for the Wetland Reserve Program (WRP) provides an inaccurate picture of how WRP payments are distributed. USDA's Natural Resource Conservation Service uses title companies as intermediaries to finalize wetlands easements under the Wetlands Reserve Program. As a result, the data provided to us shows large sums of money going to these title companies. In reality, the payments are ultimately distributed to landowners participating in the WRP.

Unfortunately, NRCS has not provided the data to show where these farms and wetlands are located or which farmers or landowners are enrolling in the program, so EWG is unable to allocate these large sums of money to individuals beyond the title companies. Therefore, these companies skew the conservation rankings and payment concentration, which EWG cannot avoid unless and until NRCS makes available the additional farm attribution data. Therefore, we have not included WRP payments in the 2010 data update.

Finally, we have separated data on farm commodity, disaster and conservation payments in order to provide a more accurate picture of top recipients and concentration of payments among the three main categories of USDA programs.



**Blumengard Colony received payments totaling \$1,858,853 from 1995 through 2010**

Year	Conservation Subsidies	Disaster Subsidies	Commodity Subsidies	Total USDA Subsidies 1995-2010
1995	\$4,325	\$0	\$0	\$4,325
1996	\$4,325	\$0	\$31,905	\$36,230
1997	\$4,325	\$0	\$32,797	\$37,122
1998	\$4,325	\$0	\$87,355	\$91,680
1999	\$4,325	\$0	\$216,625	\$220,950
2000	\$0	\$0	\$258,133	\$258,133
2001	\$0	\$0	\$182,153	\$182,153
2002	\$0	\$5,658	\$55,097	\$60,755
2003	\$0	\$0	\$83,037	\$83,037
2004	\$0	\$0	\$160,565	\$160,565
2005	\$5,713	\$0	\$204,983	\$210,696
2006	\$0	\$0	\$117,349	\$117,349
2007	\$149,900	\$0	\$44,228	\$194,128
2008	\$0	\$12,197	\$40,000	\$52,197
2009	\$0	\$0	\$108,176	\$108,176
2010	\$0	\$0	\$41,358	\$41,358
<b>Total</b>	<b>\$177,238</b>	<b>\$17,855</b>	<b>\$1,663,760</b>	<b>\$1,858,853</b>

**Crop Summary for Blumengard Colony**

Crop	Payments 1995-2010
Corn Subsidies**	\$723,326
Wheat Subsidies**	\$299,633
Dairy Program Subsidies	\$189,120
Soybean Subsidies**	\$183,536
Barley Subsidies**	\$167,397
Sunflower Subsidies**	\$20,037
Livestock Subsidies	\$17,855
Oat Subsidies**	\$508

**Counties where payments were made from**

County	Subsidy Payments 1995-2010
--------	----------------------------

Edmunds County, South Dakota	\$95,385
Faulk County, South Dakota	\$1,613,568
<b>Total</b>	<b>\$1,858,853</b>

**Note:** The information on conservation spending for 2010 is incomplete due to missing data from USDA's Natural Resource Conservation Service. Payment data currently are not included for the Environmental Quality Incentives Program, but will be added once NRCS makes it available.

The information provided for the Wetland Reserve Program (WRP) provides an inaccurate picture of how WRP payments are distributed. USDA's Natural Resource Conservation Service uses title companies as intermediaries to finalize wetlands easements under the Wetlands Reserve Program. As a result, the data provided to us shows large sums of money going to these title companies. In reality, the payments are ultimately distributed to landowners participating in the WRP.

Unfortunately, NRCS has not provided the data to show where these farms and wetlands are located or which farmers or landowners are enrolling in the program, so EWG is unable to allocate these large sums of money to individuals beyond the title companies. Therefore, these companies skew the conservation rankings and payment concentration, which EWG cannot avoid unless and until NRCS makes available the additional farm attribution data. Therefore, we have not included WRP payments in the 2010 data update.

Finally, we have separated data on farm commodity, disaster and conservation payments in order to provide a more accurate picture of top recipients and concentration of payments among the three main categories of USDA programs.



## USDA subsidy information for **Blumengard Colony**

### Payment Breakdown

Subsidy Program	Total Payments 1995-2010
<b>Total USDA - Subsidies</b>	<b>\$1,858,853</b>
<i>Subtotal, Farming Subsidies</i>	<b>\$1,663,760</b>
<i>Subtotal, Conservation Programs</i>	<b>\$177,238</b>
<i>Subtotal, Disaster Payments</i>	<b>\$17,855</b>

### Commodity subsidy breakdown

Subsidy Program	Total Payments 1995-2010
<b>Subtotal, Farming Subsidies</b>	<b>\$1,663,760</b>
<i>Total Direct Payments</i>	<b>\$330,927</b>
Direct Program Payments - 2008 Farm Bill	\$80,201
Direct Payment - Barley	\$18,538
Direct Payment - Corn	\$118,577
Direct Payment - Soybeans	\$40,034
Direct Payment - Sunflower	\$7,335
Direct Payment - Wheat	\$66,242
<i>Total Counter Cyclical Payments</i>	<b>\$110,710</b>
Counter Cyclical Payment - Barley	\$16,311
Counter Cyclical Payment - Corn	\$94,399
Counter Cyclical Payment - Soybeans	\$0
Counter Cyclical Payment - Wheat	\$0
<i>Production Flexibility Contracts</i>	<b>\$233,309</b>
Production Flexibility - Barley	\$30,826
Production Flexibility - Corn	\$85,632
Production Flexibility - Oats	\$317
Production Flexibility - Wheat	\$116,534
<i>Mkt. Loss Asst. - Commodity Crops</i>	<b>\$129,554</b>
Market Loss Assistance - Barley	\$20,899
Market Loss Assistance - Corn	\$47,586
Market Loss Assistance - Oats	\$191
Market Loss Assistance - Wheat	\$60,878
<i>Market Loss Assistance - Non-commodity</i>	<b>\$24,386</b>

Market Loss Assistance - Dairy	\$24,386
<i>Oilseed Program</i>	<b>\$11,790</b>
Oilseed Program - Soybean	\$9,037
Oilseed Program - Sunflower	\$2,753
<i>Loan Deficiency Payments</i>	<b>\$493,876</b>
Loan Deficiency - Barley	\$80,823
Loan Deficiency - Corn	\$243,610
Loan Deficiency - Soybeans	\$104,884
Loan Def. Refund - Soybean	\$-1,369
Loan Deficiency - Sunflower	\$9,949
Loan Deficiency - Wheat	\$55,979
<i>Total Commodity Certificates</i>	<b>\$164,472</b>
Commodity Certificates - Corn	\$133,522
Commodity Certificates - Soybeans	\$30,950
<i>Total Dairy Program</i>	<b>\$164,734</b>
Milk Income Loss Contract Payment	\$120,621
Milk Income Loss Transitional Payment	\$20,877
Milk Marketing Fees	\$3,096
Dairy Economic Loss Assistance Program	\$20,140
<i>Misc. Farm - Subsidies</i>	<b>\$2</b>
Interest Penalty Payments	\$2

**Conservation subsidy breakdown**


Subsidy Program	Total Payments 1995-2010
<b>Subtotal, Conservation Programs</b>	<b>\$177,238</b>
<i>Conservation Reserve Program</i>	<b>\$21,625</b>
CRP - Annual Land Rental	\$21,625
<i>Env. Quality Incentive Program</i>	<b>\$149,900</b>
EQIP - Regular	\$149,900
<i>Emergency Conservation</i>	<b>\$5,713</b>
Emergency Conservation - Drought	\$5,713

**Disaster subsidy breakdown**

Subsidy Program	Total Payments 1995-2010
<b>Subtotal, Disaster Payments</b>	<b>\$17,855</b>
<i>Livestock Disaster / Emergency</i>	<b>\$5,658</b>
Livestock Compensation Program	\$12,197
Cattle Feed Program - Nonfat Milk	\$5,658

**Note:** The information on conservation spending for 2010 is incomplete due to missing data from USDA's Natural Resource Conservation Service. Payment data currently are not included for the Environmental Quality Incentives Program, but will be added once NRCS makes it available.

The information provided for the Wetland Reserve Program (WRP) provides an inaccurate picture of how WRP payments are distributed. USDA's Natural Resource Conservation Service uses title companies as intermediaries to finalize wetlands easements under the Wetlands Reserve Program. As a result, the data provided to us shows large

USDA subsidy information for **Blumengard Colony****Ownership shares for Blumengard Colony**Pick year for ownership information 

## USDA county office/Ownership:

Percentage  
Share\***Blumengard Colony  
ownership information from 2010  
Edmunds County, South Dakota**

<a href="#">Saretta P Waldner</a>	N/A*
<a href="#">David Kleinsasser</a>	N/A*
<a href="#">Elizabeth Kay Stahl</a>	N/A*
<a href="#">Dora Kleinsasser</a>	N/A*
<a href="#">Dorothea Kleinsasser</a>	N/A*
<a href="#">Marie Kleinsasser</a>	N/A*
<a href="#">Annie Kleinsasser</a>	N/A*
<a href="#">Zack Kleinsasser</a>	N/A*
<a href="#">Melvin Kleinsasser</a>	N/A*
<a href="#">Rhoda H Hofer</a>	N/A*
<a href="#">Eileen Kleinsasser</a>	N/A*
<a href="#">Julie A Kleinsasser</a>	N/A*
<a href="#">Becky Kleinsasser</a>	N/A*
<a href="#">Jeremy Kleinsasser</a>	N/A*
<a href="#">Andy Hofer</a>	N/A*
<a href="#">Mack Kleinsasser</a>	N/A*
<a href="#">Marion Kleinsasser</a>	N/A*
<a href="#">Elias Hofer</a>	N/A*
<a href="#">Kathy Hofer</a>	N/A*
<a href="#">Elie Hofer</a>	N/A*
<a href="#">Pauline Hofer</a>	N/A*
<a href="#">Martin Kleinsasser</a>	N/A*
<a href="#">Don Hofer</a>	N/A*
<a href="#">Marlene Hofer</a>	N/A*
<a href="#">Caleb Kleinsasser</a>	N/A*
<a href="#">Zacharias Kleinsasser</a>	N/A*

<u>Lorraine Kleinsasser</u>	N/A*
<u>Mary Hofer</u>	N/A*
<u>Laina M Kleinsasser</u>	N/A*
<u>Marvin Kleinsasser Jr</u>	N/A*
<u>Jacob Hofer</u>	N/A*
<u>Kenneth Kleinsasser</u>	N/A*
<u>Justin Kleinsasser</u>	N/A*
<u>Melissa Kleinsasser</u>	N/A*
<u>David M Kleinsasser</u>	N/A*
<u>Loren Hofer</u>	N/A*
<u>Jonas D Hofer</u>	N/A*
<u>Sherri Hofer</u>	N/A*
<u>Darren Hofer</u>	N/A*
<u>Lyndon E Kleinsasser</u>	N/A*
<u>Silas Hofer</u>	N/A*
<u>Micha Kleinsasser</u>	N/A*
<u>Kari R Kleinsasser</u>	N/A*
<u>Rachel J Kleinsasser</u>	N/A*
<u>Rebecca Kleinsasser</u>	N/A*
<u>Marie Hofer</u>	N/A*
<u>Darlene Kleinsasser</u>	N/A*
<u>Hilda Wurtz</u>	N/A*
<u>Paul Hofer Jr</u>	N/A*
<u>Paul Hofer</u>	N/A*
<u>Delia A Hofer</u>	N/A*
<u>Joel Kleinsasser</u>	N/A*
<u>Nathan Kleinsasser</u>	N/A*
<u>Harold Kleinsasser</u>	N/A*
<u>Joel Hofer</u>	N/A*
<u>Elisabeth Kleinsasser</u>	N/A*
<u>Linda Kleinsasser</u>	N/A*
<u>Ernest Kleinsasser</u>	N/A*
<u>Julie Kleinsasser</u>	N/A*
<u>Lorna Kleinsasser</u>	N/A*
<u>Andrew Hofer</u>	N/A*
<u>Sucy Hofer</u>	N/A*
<u>Wilma Hofer</u>	N/A*
<u>Daniel M Kleinsasser</u>	N/A*
<u>Heidi Kleinsasser</u>	N/A*
<u>Christopher Hofer</u>	N/A*
<u>Amy Hofer</u>	N/A*
<u>Cory Hofer</u>	N/A*

<u>Doreen Kleinsasser</u>	N/A*
<u>Jarius Kleinsasser</u>	N/A*
<u>Jonathan Hofer</u>	N/A*
<u>Phoebe Kleinsasser</u>	N/A*
<u>Joshua Z Kleinsasser</u>	N/A*
<u>Benjamin I Hofer</u>	N/A*
<u>Samson P Kleinsasser</u>	N/A*
<u>Sierra M Kleinsasser</u>	N/A*
<u>Kalen J Hofer</u>	N/A*
<u>Jaden M Hofer</u>	N/A*
<u>Ike Wurtz</u>	N/A*
<u>Michael Kleinsasser</u>	N/A*
<u>Elizabeth Hofer</u>	N/A*
<u>Joe Hofer</u>	N/A*
<u>Kathy Kleinsasser</u>	N/A*
<u>Ernie Kleinsasser</u>	N/A*
<u>Marvin Kleinsasser</u>	N/A*
<u>Zack Kleinsasser Jr</u>	N/A*
<u>Betsy Kleinsasser</u>	N/A*
<u>Joe Kleinsasser</u>	N/A*
<u>David Hofer</u>	N/A*
<u>Cornie Hofer</u>	N/A*
<u>Larry Hofer</u>	N/A*
<u>Pauline Kleinsasser</u>	N/A*
<u>Peter Hofer</u>	N/A*
<u>Paul Kleinsasser</u>	N/A*
<u>Shirley Hofer</u>	N/A*
<u>Sara Kleinsasser</u>	N/A*
<u>Emily G Kleinsasser</u>	N/A*

---

**Blumengard Colony  
ownership information from 2010  
Faulk County, South Dakota**

<u>Saretta P Waldner</u>	N/A*
<u>David Kleinsasser</u>	N/A*
<u>Elizabeth Kay Stahl</u>	N/A*
<u>Dora Kleinsasser</u>	N/A*
<u>Dorothea Kleinsasser</u>	N/A*
<u>Marie Kleinsasser</u>	N/A*
<u>Annie Kleinsasser</u>	N/A*
<u>Zack Kleinsasser</u>	N/A*
<u>Melvin Kleinsasser</u>	N/A*
<u>Rhoda H Hofer</u>	N/A*

<u>Eileen Kleinsasser</u>	N/A*
<u>Julie A Kleinsasser</u>	N/A*
<u>Becky Kleinsasser</u>	N/A*
<u>Jeremy Kleinsasser</u>	N/A*
<u>Andy Hofer</u>	N/A*
<u>Mack Kleinsasser</u>	N/A*
<u>Marion Kleinsasser</u>	N/A*
<u>Elias Hofer</u>	N/A*
<u>Kathy Hofer</u>	N/A*
<u>Elie Hofer</u>	N/A*
<u>Pauline Hofer</u>	N/A*
<u>Martin Kleinsasser</u>	N/A*
<u>Don Hofer</u>	N/A*
<u>Marlene Hofer</u>	N/A*
<u>Caleb Kleinsasser</u>	N/A*
<u>Zacharias Kleinsasser</u>	N/A*
<u>Lorraine Kleinsasser</u>	N/A*
<u>Mary Hofer</u>	N/A*
<u>Laina M Kleinsasser</u>	N/A*
<u>Marvin Kleinsasser Jr</u>	N/A*
<u>Jacob Hofer</u>	N/A*
<u>Kenneth Kleinsasser</u>	N/A*
<u>Justin Kleinsasser</u>	N/A*
<u>Melissa Kleinsasser</u>	N/A*
<u>David M Kleinsasser</u>	N/A*
<u>Loren Hofer</u>	N/A*
<u>Jonas D Hofer</u>	N/A*
<u>Sherri Hofer</u>	N/A*
<u>Darren Hofer</u>	N/A*
<u>Lyndon E Kleinsasser</u>	N/A*
<u>Silas Hofer</u>	N/A*
<u>Micha Kleinsasser</u>	N/A*
<u>Kari R Kleinsasser</u>	N/A*
<u>Rachel J Kleinsasser</u>	N/A*
<u>Rebecca Kleinsasser</u>	N/A*
<u>Marie Hofer</u>	N/A*
<u>Darlene Kleinsasser</u>	N/A*
<u>Hilda Wurtz</u>	N/A*
<u>Paul Hofer Jr</u>	N/A*
<u>Paul Hofer</u>	N/A*
<u>Delia A Hofer</u>	N/A*
<u>Joel Kleinsasser</u>	N/A*

<a href="#"><u>Nathan Kleinsasser</u></a>	N/A*
<a href="#"><u>Harold Kleinsasser</u></a>	N/A*
<a href="#"><u>Joel Hofer</u></a>	N/A*
<a href="#"><u>Elisabeth Kleinsasser</u></a>	N/A*
<a href="#"><u>Linda Kleinsasser</u></a>	N/A*
<a href="#"><u>Ernest Kleinsasser</u></a>	N/A*
<a href="#"><u>Julie Kleinsasser</u></a>	N/A*
<a href="#"><u>Lorna Kleinsasser</u></a>	N/A*
<a href="#"><u>Andrew Hofer</u></a>	N/A*
<a href="#"><u>Sucy Hofer</u></a>	N/A*
<a href="#"><u>Wilma Hofer</u></a>	N/A*
<a href="#"><u>Daniel M Kleinsasser</u></a>	N/A*
<a href="#"><u>Heidi Kleinsasser</u></a>	N/A*
<a href="#"><u>Christopher Hofer</u></a>	N/A*
<a href="#"><u>Amy Hofer</u></a>	N/A*
<a href="#"><u>Cory Hofer</u></a>	N/A*
<a href="#"><u>Doreen Kleinsasser</u></a>	N/A*
<a href="#"><u>Jarius Kleinsasser</u></a>	N/A*
<a href="#"><u>Jonathan Hofer</u></a>	N/A*
<a href="#"><u>Phoebe Kleinsasser</u></a>	N/A*
<a href="#"><u>Joshua Z Kleinsasser</u></a>	N/A*
<a href="#"><u>Benjamin I Hofer</u></a>	N/A*
<a href="#"><u>Samson P Kleinsasser</u></a>	N/A*
<a href="#"><u>Sierra M Kleinsasser</u></a>	N/A*
<a href="#"><u>Kalen J Hofer</u></a>	N/A*
<a href="#"><u>Jaden M Hofer</u></a>	N/A*
<a href="#"><u>Ike Wurtz</u></a>	N/A*
<a href="#"><u>Michael Kleinsasser</u></a>	N/A*
<a href="#"><u>Elizabeth Hofer</u></a>	N/A*
<a href="#"><u>Joe Hofer</u></a>	N/A*
<a href="#"><u>Kathy Kleinsasser</u></a>	N/A*
<a href="#"><u>Ernie Kleinsasser</u></a>	N/A*
<a href="#"><u>Marvin Kleinsasser</u></a>	N/A*
<a href="#"><u>Zack Kleinsasser Jr</u></a>	N/A*
<a href="#"><u>Betsy Kleinsasser</u></a>	N/A*
<a href="#"><u>Joe Kleinsasser</u></a>	N/A*
<a href="#"><u>David Hofer</u></a>	N/A*
<a href="#"><u>Cornie Hofer</u></a>	N/A*
<a href="#"><u>Larry Hofer</u></a>	N/A*
<a href="#"><u>Pauline Kleinsasser</u></a>	N/A*
<a href="#"><u>Peter Hofer</u></a>	N/A*
<a href="#"><u>Paul Kleinsasser</u></a>	N/A*

Shirley Hofer

N/A\*

Sara Kleinsasser

N/A\*

Emily G Kleinsasser

N/A\*

\* According to USDA percentage shares for ownership may not reflect share of subsidy payments. EWG review shows that share information on file with USDA may not always equal 100 percent. Most recent percentage share information is from 2008. Future release of this information was barred by law in the 2008 Farm Bill.

Note: The information on conservation spending for 2010 is incomplete due to missing data from USDA's Natural Resource Conservation Service. Payment data currently are not included for the Environmental Quality Incentives Program, but will be added once NRCS makes it available.

The information provided for the Wetland Reserve Program (WRP) provides an inaccurate picture of how WRP payments are distributed. USDA's Natural Resource Conservation Service uses title companies as intermediaries to finalize wetlands easements under the Wetlands Reserve Program. As a result, the data provided to us shows large sums of money going to these title companies. In reality, the payments are ultimately distributed to landowners participating in the WRP.

Unfortunately, NRCS has not provided the data to show where these farms and wetlands are located or which farmers or landowners are enrolling in the program, so EWG is unable to allocate these large sums of money to individuals beyond the title companies. Therefore, these companies skew the conservation rankings and payment concentration, which EWG cannot avoid unless and until NRCS makes available the additional farm attribution data. Therefore, we have not included WRP payments in the 2010 data update.

Finally, we have separated data on farm commodity, disaster and conservation payments in order to provide a more accurate picture of top recipients and concentration of payments among the three main categories of USDA programs.

466056120BLANCHE DOOLITTLE PRIVATE FOUNDATION  
 % META TRUST COMPANY 4900 S WESTERN AVE SIOUX  
 FALLS SD57108-260700000332 20000610400000000020100000020081244001  
 1200000002902970000000223879 T22  
 460449665BLESSED EMMANUEL LUTHERAN CHURCH LCMS  
 2942 PINE TREE TRL STURGIS SD57785-276617090397  
 194107110001029000501000000 00060 12  
 460413907BLESSED REDEEMER LUTHERAN CHURCH  
 PO BOX 289 BRANDON SD57005-028917090397  
 194107110001029000501000000 00060 06  
 BLESSED REDEEMER LUTH  
 223423126BLOW-IN-BLANKET CONTRACTORS ASSOCIATION  
 % STEVEN G MALON PO BOX 67 BRITTON  
 SD57430-006700000631 20001120000000000010100000020081234010  
 1200000000310810000000331034 0000000331034 S41  
 460380601BLUE BLANKET VALLEY SENIOR CITIZENS CENTER INC  
 PO BOX 295 HOVEN SD57450-029500000331  
 19750911557500000010100000020011200020 120000000000000000000000000000  
 00000000000000  
 466011513BLUE CLOUD ABBEY  
 PO BOX 98 MARVIN SD57251-009809280391  
 194603110001150120501000000 00060 06  
 460443802BLUE CLOUD ABBEY ASSEMBLY 02438 KNIGHTS OF COLUMBUS  
 % ALPHONSE J HOLTZMANN F C 1102 VISTA DR MILBANK  
 SD57252-321201880891 194010100036029265501000000 97020 06  
 02438 KNIGHTS OF COLU  
 841628587BLUE DRAGON BALLFIELD FOUNDATION  
 % JOHN QUAINANCE PO BOX 2208 SIOUX  
 FALLS SD57101-220800000331 20060811500000000010100000020071223010  
 1200000000106510000000051540 000000051540 B122  
 363611253BLUE KNIGHTS MOTORCYCLE CLUB  
 PO BOX 3294 RAPID CITY SD57709-329492221091  
 199110100260000000501000000 94020 12  
 I BLUE KNIGHTS SD  
 460494727BLUE KNIGHTS MOTORCYCLE CLUB  
 PO BOX 1844 SIOUX FALLS SD57101-184492221091  
 19890920026000000010100000020071200020 120000000000000000000000000000  
 0000000000000 SD II  
 421299932BLUE PRINT FOR LIFE INC  
 1601 E 69TH ST STE 301 SIOUX FALLS SD57108-832200000331  
 19871211500760200010100000020081233010 1200000000759720000000058410  
 0000000058410 X20Z  
 460364215BLUMENGARD HUTTERIAN BRETHREN INC  
 35075 148TH ST FAULKTON SD57438-530600004031  
 000000000000000000101000000 00000 12  
 460336588BLUNT AREA SENIOR CITIZENS CENTER INCORPORATED  
 PO BOX 143 BLUNT SD57522-014300000331  
 197609115296408000101000000 01020 04  
 237525369BNAI BRITH INTERNATIONAL  
 % FRED S BRYNER 4304 S HICKORY HILL RD SIOUX  
 FALLS SD57103-495209470391 199701115059029349501000000 93020  
 12 0847 SIOUX  
 460306420BOARD OF EDUCATION DIOCESE OF SIOUX FALLS  
 3000 W 41ST ST SIOUX FALLS SD57105-000009280391  
 194603110046001000501000000 00060 12  
 911753779BOB & GINNY PETERSON FOUNDATION  
 891 TWO RIVERS DR STE 100 DAKOTA DUNES SD57049-544000000331

IRS EO/BMF Data Decoded

Subject: Blumengard Colony, Faulkton, SD 57438

EO/BMF Name: Blumengard Hutterian Brethren Inc

EO File URL: [http://www.irs.gov/taxstats/charitablestats/article/0,,id=97186,00.html]

EO File by State: South Dakota

EO File MS-DOS Name: EO\_SD.EXE

EO File Updated: 11-12-09

EO File Date: 12/7/09

EO File EO/BMF Data Sequence:

460364215BLUMENGARD HUTTERIAN BRETHREN INC

35075 148TH ST

FAULKTON

SD57438-530600004031

000000000000000000101000000

00000 12

Note:

The font of this data sequence, as Times New Roman, is not the same as the font of the original EO/BMF data so the spacing steps of this data sequence may be different from the original EO/BMF data. The data fields are the same as the original EO/BMF data.

EO/BMF data sequence decoded for EIN, IRC Section, and Ruling Date:

<u>EO/BMF Data</u>	<u>EO/BMF Data Field</u>
460364215	Employer Identification Number (EIN)
BLUMENGARD HUTTERIAN BRETHREN INC	Primary Name of Organization
(no data)	In Care of Name (CO) (if present)
35075 148TH ST	Street Address
FAULKTON	City
SD	State
57438-5306	Zip Code (note: Zip+4)
0000	Group Exemption Number (GEN)
40	Subsection Code (SS)
3	Affiliation Code (AF)
1	Classification Code(s) (CL)
000000	Ruling Date (RD)

<u>Subsection Code</u>	<u>Classification Code</u>	<u>IRC Section (IRM Table)</u>	<u>IRC Section (SOI Table)</u>
40	1	501(d) Apostolic and religious organization	501(d) Apostolic and Religious Org.

<u>Ruling Date Data</u>	<u>Ruling Date Data Form</u>	<u>Ruling Date</u>
000000	YYYYMM (year and month)	00/0000 (note: unknown)

**MELISSA DATA®**[Sign In](#) | [Cart](#) | [Newsletter](#)

1-800-MELISSA

[Products](#)[Solutions](#)[Downloads & Trials](#)[Support](#)[Resources](#)

**Zero** *in on your customer's location.*

Latitude & Longitude data paves way for more precise marketing

**Click here>>**

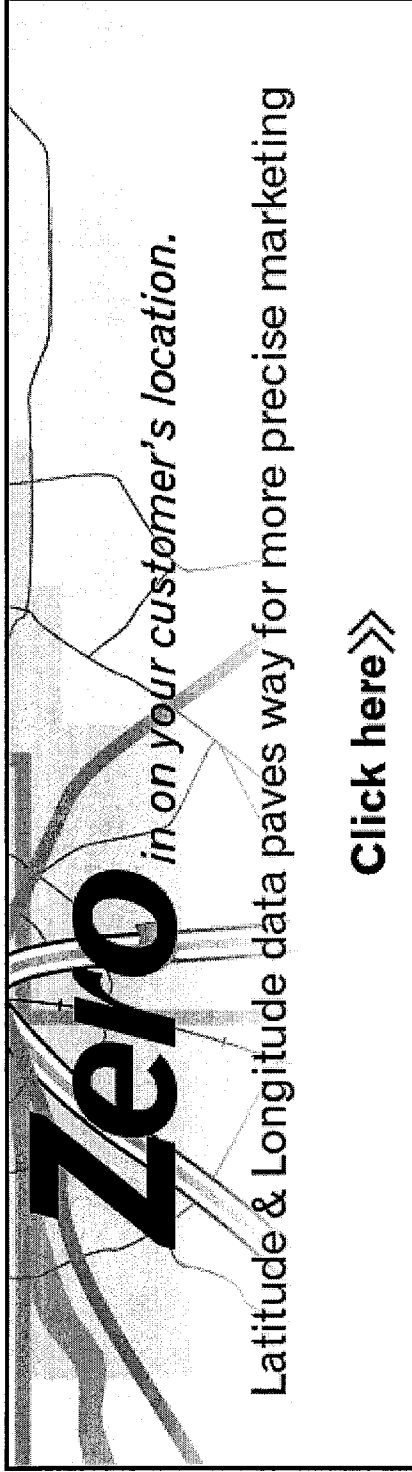
## Nonprofit Organization Lookup

Enter a 5-digit ZIP Code, organization name or 9-digit Tax ID

BLUMENGARD HUTTERIAN BRETHERN INC	
Address	35075 148TH ST FAULKTON, SD 57438-5306 <a href="#">MapG</a> <a href="#">MapY</a> <a href="#">MapV</a>
IRS Subsection	501(d) - A religious and apostolic association.
Type of Organization	Corporation
Deductibility	Unknown
Tax I.D. Number	460364215
Exempt Since	00-0000
Form 990 Requirement	Not required to file 990
Share with others information about this Nonprofit - like the web site, e-mail address, how to donate or any corrections to the data shown.	
<input type="button" value="Post a Message"/>	

## Messages

[How Can We Improve this Lookup?](#) | [Email to a Friend](#) | [Lookups Forum](#) | [Terms of Use](#)



## Nonprofit Organization Lookup

[Help](#)[Index](#)

Enter a 5-digit ZIP Code, organization name or 9-digit Tax ID

BLUMENGARD HUTTERIAN BRETHERN INC	
Address	35075 148TH ST FAULKTON, SD 57438-5306 MapG MapY MapV
IRS Subsection	501(d) - A religious and apostolic association.
Type of Organization	Corporation
Deductibility	Unknown
Tax I.D. Number	460364215
Exempt Since	00-0000
Form 990 Requirement	Not required to file 990
Share with others information about this Nonprofit - like the web site, e-mail address, how to donate or any corrections to the data shown. <input type="button" value="Post a Message"/>	

[Messages](#)

---

[How Can We Improve this Lookup?](#) | [Email to a Friend](#) | [Lookups Forum](#) | [Terms of Use](#)

460320915PARKVIEW EVANGELICAL FREE CHURCH			
333 SANDRA LN	RAPID CITY		SD57701-632517290397
196504110059927602501000000	00060 12		
204029012PARROT HEADS OF THE PRAIRIE INC			
% GREGORY HELMS	PO BOX 87950		SIOUX
FALLS	SD57109-795000000731	200605200000000000010100000020101200020	
1200 N50			
263503674PARSEN E M CHARITABLE TUA 73150200			
% WELLS FARGO BANK NA	PO BOX 5953		SIOUX
FALLS	SD57117-595300000331	20091110400000000020100000020101288001	
1200000113662490000011919492	T90		
450459129PARTAKERS OF FAITH TEMPLE			
% JAMES T PATTERSON SR	320 S WILLOW AVE		SIOUX
FALLS	SD57104-332700000337	200203110000000000101000000	00060
12	X20		
460415933PASS CREEK CHURCH OF GOD			
20910 BIA 22	ALLEN		SD57714-000014890397
196007110001268000101000000	00060 12		
800486496PASSAGES WOMENS TRANSITIONAL LIVING INC			
PO BOX 9614	RAPID CITY		SD57709-961400000331
201003115000000000010100000020101200020	1200000000000000000000000000000000		
00000000000000 P80			
656253929PAT REIMERDES CHARITABLE REMAINDER UNITRUST			
PO BOX 1348	SIOUX FALLS		SD57101-134800009001
00000000092800000001200000020101200000	120000006921043000000000000000		
REIMERDES TTEE			
421623480PATHWAYS			
% JULIE ASHWORTH	2425 S WESTERN AVE		SIOUX
FALLS	SD57105-347500000332	20070711500000000010100000020091200020	
1200 F802			
206655224PATRICIA J NOETHE PIERCE CHARITABLE REMAINDER UNITRUST			
% SOUTH DAKOTA STATE UNIV FDN TTEE 815 MEDARY AVE			
BROOKINGS	SD57007-000100009001		
00000000092800000001200000020101200000	12000000001004170000000000000000		
NELSON JEFF TTEE			
460463639PATTON MINISTRIES			
% JASON V PATTON	PO BOX 90645		SIOUX
FALLS	SD57109-064500000331	20030411500000000010100000020091233010	
1200000000305530000000074135 0000000074135 X99			
466105909PAUL & LORETTA HARRIS CHARITABLE REMAINDER UNITRUST			
% CATHOLIC FOUNDATION	523 N DULUTH AVE		SIOUX
FALLS	SD57104-271400009001	00000000092800000001200000020101200000	
12000000002150000000000000000000			
460254785PAUL & SUSANNA KLEINSASSEN SUSIE HOFER ETAL PTR			
LOCAL	WECOTA		SD57438-000000004031
1962012000290000000401000000	00000 12		
BLUMENGART HUTTERIAN BRETHREN ASSO			
270384006PAUL AND DONNA CHRISTEN FAMILY FOUNDATION			
% DOUGLAS BALVIN	145 3RD ST SW PO BOX 1387		HURON
SD57350-000000000331	201002104000000000101000000	00001 12	
T22			
460380149PAUL AND MAYME GREEN MEMORIAL FOUNDATION			
% CARLYLE RICHARDS	PO BOX 114		
ABERDEEN	SD57402-011400000331		
19841210404056160210100000020100665001	06000000127086700000000571222		
460454590PAUL EIBNER MORIARTY FOUNDATION			
% PAUL E MORIARTY PRES	PO BOX 705		

**MELISSA DATA**[Sign In](#) | [Cart](#) | [Newsletters](#) | [Search](#)

1-800-MELISSA

[Products](#)[Solutions](#)[Downloads & Trials](#)[Support](#)[Resources](#)[Lookups](#)[Contact Us](#)[Free Lookups](#)[Home](#) > [Lookups](#) > Nonprofit Organization Lookup[Help](#)**Got Contact Data? ✓ Verify it.**

Verify Addresses, Phone Numbers, &amp; Emails Addresses in Real-Time.

[Verify Data Now](#)Enter a 5-digit ZIP Code,  
organization name or 9-digit Tax ID**Use this Lookup to:**

- Find information on over 1.4 million registered nonprofit organizations in the United States
- Get organization name, assets, income, and IRS subsection
- Select organization for contact name and address, type of foundation and organization
- Get deductibility status, classification, Form 990, and more

**PAUL & SUSANNA KLEINSASSEN SUSIE HOFER ETAL PTR  
BLUMENGART HUTTERIAN BRETHREN ASSOC****LOCAL**Address **WECOTA, SD 57438-0000**[MapG](#) [MapY](#) [MapV](#)IRS Subsection **501(d) - A religious and apostolic association.**Type of Organization **Partnership**Deductibility **Contributions are NOT deductible**Tax I.D. Number **460254785**Exempt Since **01-1962**Form 990 Requirement **Not required to file 990**Activity #1 **Other religious activities**

Share with others information about this Nonprofit - like the web site, e-mail address, how to donate or any corrections to the data shown.

Messages

[How Can We Improve this Lookup?](#) | [Send to a Friend](#) | [Lookups Forum](#) | [Terms of Use](#)

**We Help You  
Grow Your  
Business**

Click Here For Your  
**Risk Free Trial**  
Send 100 Emails FREE!



**VerticalResponse**  
Email Marketing  
Play Again

[Home](#) | [About Us](#) | [myManta](#) | [FAQ](#) | [View Cart](#) | [My Profile](#)Login:   Not a member? [Learn more.](#)Tuesday, Oct. 27, 2009  
**63,778,867** companies**Free Subscription to  
Industrial Market Trends**

COMPANIES: U.S., Australia, Canada, U.K., Worldwide

RESOURCES: Video, Jobs, Reports, White Papers | [JOIN US: Twitter, Facebook](#)**Search**

BUSINESS CENTERS: Small Biz, Sales Expertise, HR, Travel, Career, Tech

U.S. » [Faulkton, SD](#) » [Agriculture](#) » [General Farms, Primarily Crop](#) » [Farms](#) » [Blumengard Colony](#)

## Blumengard Colony

35075 148th St  
Faulkton, SD 57438**Phone:** (605) 324-3243**Website:** Information not found (?)

Is this your company?

[Claim This Profile](#)

These Members Work Here

**Do you?**  
SAY SO

Ads by Google

[Used Hay Squeezes](#) 1996 & 2005 Roadrunners, 1991 Hay Hog 100% Financing[New & Used Farm Machinery](#) Hundreds of Farm Machinery Listed Find Farm Machinery Here.

The ads are not affiliated with Blumengard Colony

### Business Categories

General farms, primarily crop in Faulkton, SD  
General Crop Farm, All Other Miscellaneous Crop Farming

### Blumengard Colony Business Information

[Claim This Profile](#)

Blumengard Colony is a private company categorized under Farms and located in Faulkton, SD. Current estimates show this company has an annual revenue of \$3,200,000 and employs a staff of approximately 75.


### Also Does Business As

Information not found (?)

### HQ, Branch or Single Location

Single Location

**Annual Sales** (Estimated)

 [View Details](#)

**Employees** (Estimated)  
75

### **Used Hay Squeezes**

1996 & 2005 Roadrunners, 1991 Hay  
Hog 100% Financing  
[www.ruggieroleasing.com](http://www.ruggieroleasing.com)

### **New & Used Farm Machinery**

Hundreds of Farm Machinery Listed Find  
Farm Machinery Here.  
[Machinery.ClassifiedAds.com/Farm](http://Machinery.ClassifiedAds.com/Farm)

### **Used Agriculture Equipment**

Find Mfrs. Of Used Agriculture  
Equipment w/ Low Prices & Online  
Quotes.  
[www.business.com](http://www.business.com)

Ads by Google

### **SIC Code and Description**

 [View Details](#)

### **NAICS Code and Description**

111998, All Other Miscellaneous Crop  
Farming

### **Products, Services and Brands**

Information not found (?)

### **State of Incorporation**

Information not found

### **Years in Business**

60

## **Experian Business Reports**

Find Company  
Credit Info, Filings,  
Liens & More: Free  
Record Search.

[Experian.com/Business-Reports](http://Experian.com/Business-Reports)

### **Company Contacts**

Contact Name	Gender	
<a href="#">Paul Hofer</a> , Owner	—	<a href="#">Claim This Profile</a>

Click on the [reports tab](#) at the top of the page to research company background, detailed company profile, credit and financial reports for Blumengard Colony.

*Data above provided by D&B. © Dun and Bradstreet, Inc. All rights Reserved.*

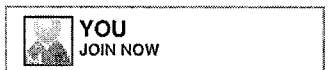
### **Related Links**

Other companies named  
Blumengard Colony

Companies in this industry

Jobs in Faulkton, SD

### **Recent Visitors**



Companies by Location: Faulkton, South Dakota

[Home](#) | [About Us](#) | [myManta](#) | [FAQ](#) | [View Cart](#) | [My Profile](#)

Login:

Not a member? [Learn more.](#)Tuesday, Oct. 27, 2009  
**63,778,867** companies**Manta is now on Twitter!**

COMPANIES: U.S., Australia, Canada, U.K., Worldwide

RESOURCES: Video, Jobs, Reports, White Papers | [JOIN US: Twitter, Facebook](#)

U.S. business name, category, location...

**Search**

BUSINESS CENTERS: Small Biz, Sales Expertise, HR, Travel, Career, Tech

U.S. » [Wecota, SD](#) » [Agriculture](#) » [General Farms, Primarily Crop](#) » [Farms](#) » [Blumengard Hutterian Brethren Inc](#)

## Blumengard Hutterian Brethren Inc

(Blumengard Colony)

35075 148th St  
Wecota, SD 57438**Phone:** (605) 324-3390**Website:** Information not found (?)

Is this your company?

[Claim This Profile](#)

These Members Work Here

**Do you?**  
SAY SO

Ads by Google

[Pfizer Acquires Wyeth](#) Pfizer & Wyeth Are Now One. Working Together for a Healthier World.[Used Hay Squeezes](#) 1996 & 2005 Roadrunners, 1991 Hay Hog 100% Financing[Jones Dairy Farm](#) Makers of All Natural Sausage and Naturally Smoked Hams & Bacon.

The ads are not affiliated with Blumengard Hutterian Brethren Inc

### Business Categories

General farms, primarily crop in Wecota, SD

General Farm Owning & Leasing Land Dairy Cattle Beef Cattle & Hogs, All Other Miscellaneous  
Crop Farming

### Blumengard Hutterian Brethren Inc Business Information [Claim This Profile](#)

Blumengard Hutterian Brethren Inc is a private company categorized under Farms and located in Wecota, SD. Our records show it was established in 1950 and incorporated in South Dakota. Current estimates show this company has an annual revenue of \$1,600,000 and employs a staff of approximately 70.

### Also Does Business As

Blumengard Colony

### HQ, Branch or Single Location

Single Location

**Annual Sales** (Estimated)

 [View Details](#)

**Employees** (Estimated)  
70

#### **Pfizer Acquires Wyeth**

Bringing the Best Scientific Minds  
Together to Challenge Diseases.  
[www.Pfizer.com/WorkingTogether](http://www.Pfizer.com/WorkingTogether)

#### **Solar - Manufacture Sites**

Low, Predictable Electric Bills. Pay as  
You Go with a Solar PPA.  
[www.SolarCity.com/GetMoreInfo](http://www.SolarCity.com/GetMoreInfo)

#### **Jones Dairy Farm**

Makers of All Natural Sausage and  
Naturally Smoked Hams & Bacon.  
[www.jonesdairyfarm.com](http://www.jonesdairyfarm.com)

Ads by Google

#### **SIC Code and Description**

 [View Details](#)

#### **NAICS Code and Description**

111998, All Other Miscellaneous Crop  
Farming

#### **Products, Services and Brands**

Information not found (?)

#### **State of Incorporation**

South Dakota

#### **Years in Business**

59

#### **Company Contacts**

Contact Name	Gender	
<u>Zeth Kleinsasser</u> , President	—	<a href="#">Claim This Profile</a>

Click on the [reports tab](#) at the top of the page to research company background, detailed company profile, credit and financial reports for Blumengard Hutterian Brethren Inc.

Data above provided by D&B. © Dun and Bradstreet, Inc. All rights Reserved.

#### **Related Links**

Other companies named  
Blumengard Hutterian  
Brethren Inc

Companies in this industry

Jobs in Wecota, SD

#### **Recent Visitors**



**Today:**  
ABCs

**Tomorrow:**  
GPAs

College  
will be here  
before you  
know it.

Companies by Location: Wecota, South Dakota

[Home](#)[Notifications](#)[Reach Us](#)

Keep our server humming, Donate.

## HUTTERITE CONTACTS

### GO TO MAIN INDEX

- S Blumengard, Faulkton, SD 57438-9302
- S Bon Homme, Tabor, SD 57063-6503
- S Brentwood, Faulkton, SD 57438
- S Cameron, Viborg, SD 57063-6503
- S Cedar Grove, Platte, SD 57369-7103
- S Claremont, Castlewood, SD 57223-5223
- S Clark, Raymond, SD 57258-7400
- S Clearfield, Delmont, SD 57330-6908
- S Collins, Iroquois, SD 57353
- S Deerfield, Ipswich, SD 57451-5606
- S Evergreen, Faulkton, SD 57438-6106
- S Fordham, Carpenter, SD 57322
- S Glendale, Frankfort, SD 57440-9650
- S Golden View, Salem, SD 57058
- S Gracevale, Winfred, SD 57076
- S Grass Land, Westport, SD 57481-8105
- S Grass Ranch, Kimball, SD 57355-7100
- S Greenwood, Delmont, SD 57330-5911
- S Hillcrest, Garden City, SD 57236-2108
- S Hillside, Doland, SD 57436
- S Huron, Huron, SD 57350-8001
- S Hutterville, Stratford, SD 57474-7204
- S Jamesville, Utica, SD 57067-5103
- S Lake View, Lake Andes, SD 57356-6730
- S Long Lake, Westport, SD 57481
- S Maxwell, Scotland, SD 57059-7200
- S Mayfield, Willow Lake, SD 57278-5401
- S Millbrook, Mitchell, SD 57301-7828

**Blumengard** Schmiedeleut Group 2

35075 - 148th St.

Faulkton, SD 57438-9302

Established From Blumengart, Plum Coulee, MB R0G 1R0[Google Map](#)**Manager Paul Hofer**

605-324-3243

**fax 3431****Minister Zack Kleinsasser**

605-324-3390

**Shop 3337**

Contact Information for Hutterite colonies as USDA farm subsidy recipients

Subject:

[Original Subject: Blumengard Colony, Faulkton, SD 57438]

[Subject for Section NE 1: Blumengard Colony, Wecota, SD 57438]

(note: both names confirmed as same identity)

(page 1)

> Contact Information

1) IRS EO/BMF data

Address:

Blumengard Hutterian Brethren Inc

35075 148th St

Faulkton, SD 57438-5306

2) Manta data (1)

Phone: [605-324-3243]

Address:

Blumengard Colony

35075 148th St

Faulkton, SD 57438

3) Manta data (2)

Phone: [605-324-3390]

Address:

Blumengard Hutterian Brethren Inc/Blumengard Colony

35075 148th St

Wecota, SD 57438

4) Hutterite Directory

Phone:

1) Zack Kleinsasser, Minister: [605-324-3390]

2) Paul Hofer, Manager: [605-324-3243]

Address:

Blumengard Colony

35075 - 148th St.

Faulkton, SD 57438-9302

Contact Information for Hutterite colonies as USDA farm subsidy recipients

Subject:

[Original Subject: Blumengard Colony, Faulkton, SD 57438]

[Subject for Section NE 1: Blumengard Colony, Wecota, SD 57438]

(note: both names confirmed as same identity)

(page 2)

Address verification results from [www.melissadata.com]:

1) For (1) IRS EO/BMF data:

Address verified for:

35075 148th St

Wecota, SD 57438-5306

2) For (2) Manta data (1):

Address verified for:

35075 148th St

Wecota, SD 57438-5306

3) For (3) Manta data (2):

Address verified for:

35075 148th St

Wecota, SD 57438-5306

4) For (4) Hutterite Directory:

Address verified for:

35075 148th St

Wecota, SD 57438-5306

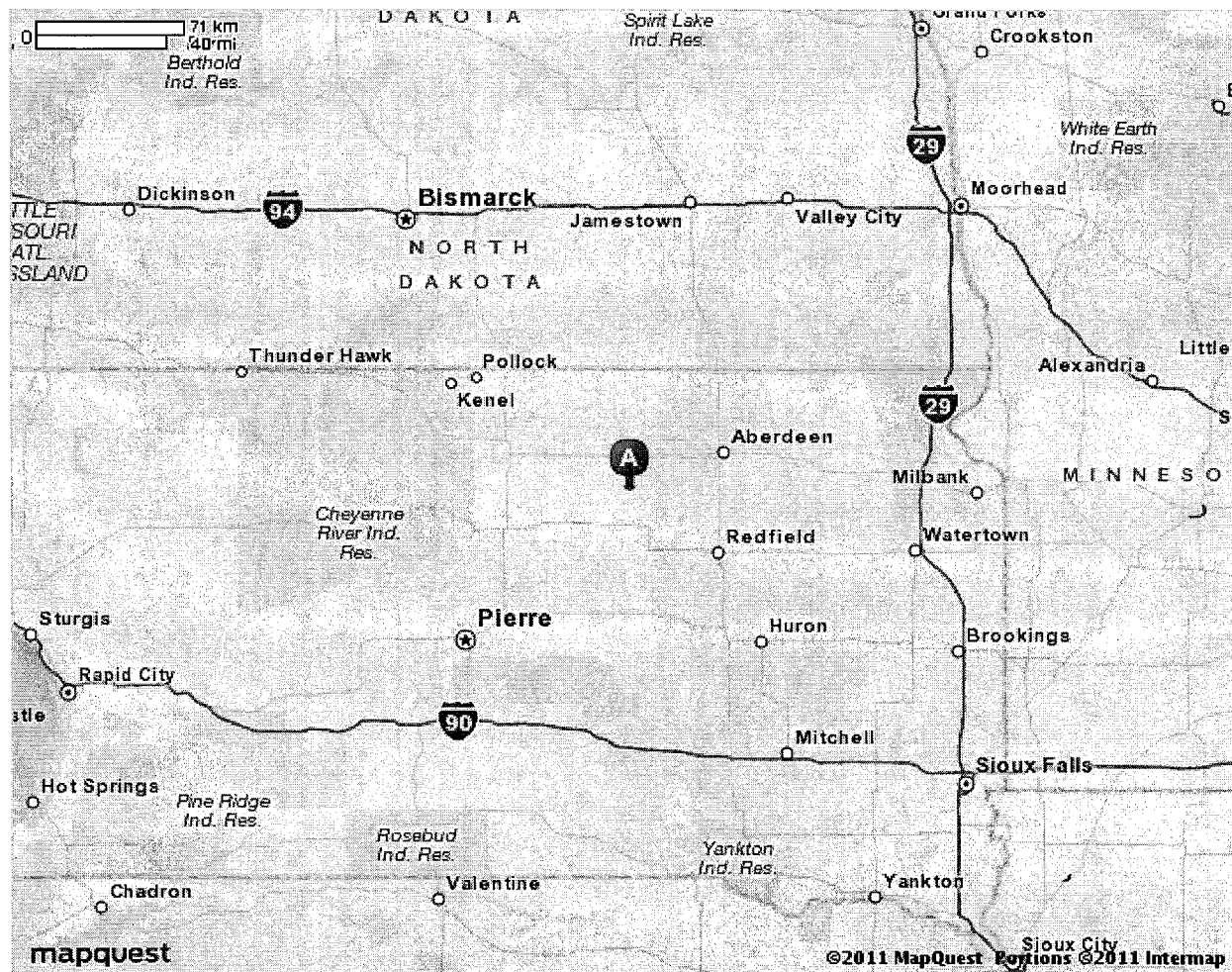


# MAPQUEST

## Map of Blumengard Hutterian Brethren

35075 148th St, Wecota, SD 57438 - (605)  
324-3390

Notes



All rights reserved. Use subject to License/Copyright | Map Legend

Directions and maps are informational only. We make no warranties on the accuracy of their content, road conditions or route usability or expeditiousness. You assume all risk of use. MapQuest and its suppliers shall not be liable to you for any loss or delay resulting from your use of MapQuest. Your use of MapQuest means you agree to our [Terms of Use](#)

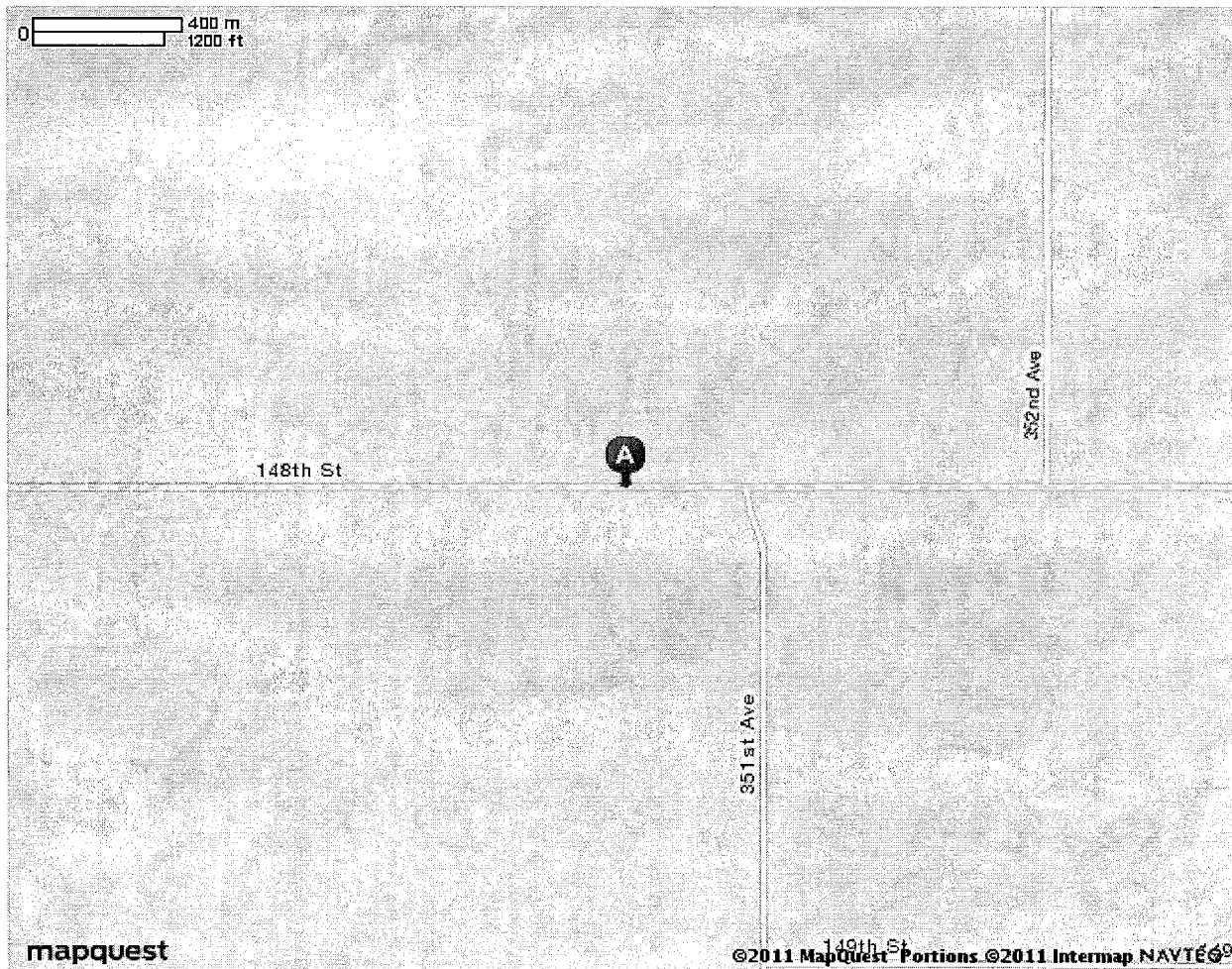


# MAPQUEST

## Map of Blumengard Hutterian Brethren

35075 148th St, Wecota, SD 57438 - (605) 324-3390

Notes



All rights reserved. Use subject to [License/Copyright](#) | [Map Legend](#)

Directions and maps are informational only. We make no warranties on the accuracy of their content, road conditions or route usability or expeditiousness. You assume all risk of use. MapQuest and its suppliers shall not be liable to you for any loss or delay resulting from your use of MapQuest. Your use of MapQuest means you agree to our [Terms of Use](#)



# MAPQUEST

## Map of Blumengard Hutterian Brethren

35075 148th St, Wecota, SD 57438 - (605)  
324-3390

Notes



All rights reserved. Use subject to [License/Copyright](#) | [Map Legend](#)

Directions and maps are informational only. We make no warranties on the accuracy of their content, road conditions or route usability or expeditiousness. You assume all risk of use. MapQuest and its suppliers shall not be liable to you for any loss or delay resulting from your use of MapQuest. Your use of MapQuest means you agree to our [Terms of Use](#)



# MAPQUEST.

## Trip to Blumengard Hutterian Brethren

35075 148th St, Wecota, SD 57438 - (605) 324-3390

117.09 miles - about 2 hours 26 minutes

Notes



**Pierre, SD**



1. Start out going **NORTHWEST** on **E CAPITOL AVE** toward **S EUCLID AVE / US-14 / US-83.**

go 0.0 mi



2. Turn **RIGHT** onto **N EUCLID AVE / US-14 / US-83.** Continue to follow **US-14 E / US-83 N.**

go 17.2 mi



3. Turn **LEFT** onto **US-83 / 305TH AVE.** Continue to follow **US-83.**

go 36.3 mi



4. **US-83** becomes **US-212.**

go 5.6 mi



5. Turn **SLIGHT LEFT** onto **164TH ST / US-212 / E GARFIELD AVE.** Continue to follow **US-212.**

go 41.2 mi



6. Turn **LEFT** onto **9TH AVE N / CR-11.** Continue to follow **CR-11.**

go 10.5 mi



7. Turn **LEFT** onto **SD-20.**

go 2.0 mi



8. Turn **RIGHT** onto **351ST AVE.**

go 4.0 mi



9. Turn **LEFT** onto **148TH ST.**

go 0.2 mi



10. **35075 148TH ST** is on the **LEFT.**

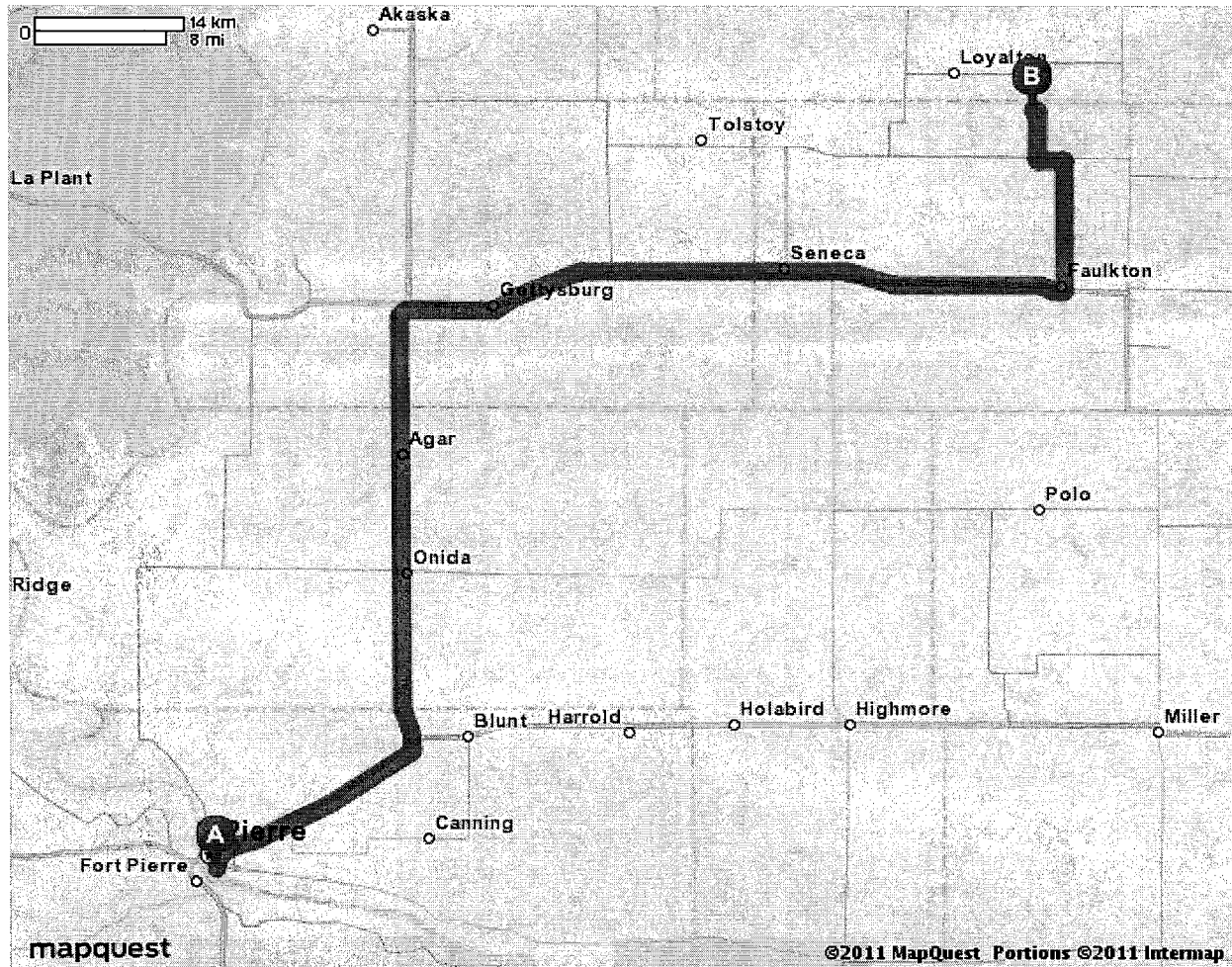
go 0.0 mi



**Blumengard Hutterian Brethren - (605) 324-3390**  
**35075 148th St, Wecota, SD 57438**

Total Travel Estimate : 117.09 miles - about 2 hours 26 minutes

### Route Map [Hide](#)



All rights reserved. Use subject to [License/Copyright](#) | [Map Legend](#)

Directions and maps are informational only. We make no warranties on the accuracy of their content, road conditions or route usability or expeditiousness. You assume all risk of use. MapQuest and its suppliers shall not be liable to you for any loss or delay resulting from your use of MapQuest. Your use of MapQuest means you agree to our [Terms of Use](#)

## List of Evidence for Hutterite colonies as USDA farm subsidy recipients

### Subject:

[Original Subject: Brentwood Colony, Faulkton, SD 57438]

[Subject for Section NE 1: Brentwood Colony, Wecota, SD 57438]

(note: both names confirmed as same identity)

Location by State: South Dakota

### Form and Version of Evidence:

[Short Form for Original Evidence (Long Form) and New Evidence 1]

Timeframe of Evidence as Webpages: 2009-2011

Status: Investigation as EO (Exempt Organization)

Topic: Short Form includes Findings from Original Evidence (Long Form) and  
New Evidence 1, and Conclusion from New Evidence 1

(page 1)

## Section SF. List of Short Form of Evidence for OE and NE 1

- 1) EWG 'Search Result' and 'Farm Location(s)' webpages (10/27/2009) for data 1995-2006  
Both from Environmental Working Group's Farm Subsidy Database - [<http://farm.ewg.org/>]  
Evidence included: yes
- 2) EWG 'Ownership Interest(s)' webpage(s) (10/27/2009) for data 1995-2006  
From Environmental Working Group's Farm Subsidy Database - [<http://farm.ewg.org/>]  
Evidence included: yes
- 3) EWG dataset (7/21/2011) for data 1995-2010  
From Environmental Working Group's Farm Subsidy Database - [<http://farm.ewg.org/>]  
Evidence included: yes
- 4) IRS Exempt Organization (EO) data webpage(s) from [[www.irs.gov](http://www.irs.gov)]  
(note: data is for Brentwood School Brentwood Colony)  
EO File URL: [<http://www.irs.gov/taxstats/charitablestats/article/0,,id=97186,00.html>]  
EO File Date (for OE): (12/7/2009 is date EO file was downloaded from IRS website to CD)  
EO File Date (for NE 1): (not included)  
Evidence included: yes
- 5) IRS EO/BMF Data Decoded page  
(note: data is for Brentwood School Brentwood Colony)  
Evidence included: yes
- 6) Melissa Data webpage(s) (10/27/2009) and (7/21/2011) from [[www.melissadata.com](http://www.melissadata.com)]  
(note: data is for Brentwood School Brentwood Colony)  
Evidence included: yes
- 7) IRS Exempt Organization (EO) data webpage(s) from [[www.irs.gov](http://www.irs.gov)]  
(note: data is for Brentwood Hutterian Brethren Inc)  
EO File URL: [<http://www.irs.gov/taxstats/charitablestats/article/0,,id=97186,00.html>]  
EO File Date (for OE): (12/7/2009 is date EO file was downloaded from IRS website to CD)  
EO File Date (for NE 1): (not included)  
Evidence included: yes
- 8) IRS EO/BMF Data Decoded page  
(note: data is for Brentwood Hutterian Brethren Inc)  
Evidence included: yes

List of Evidence for Hutterite colonies as USDA farm subsidy recipients

Subject:

[Original Subject: Brentwood Colony, Faulkton, SD 57438]

[Subject for Section NE 1: Brentwood Colony, Wecota, SD 57438]

(note: both names confirmed as same identity)

Form and Version of Evidence:

[Short Form for Original Evidence (Long Form) and New Evidence 1]

(page 2)

9) Melissa Data webpage(s) (10/27/2009) and (7/21/2011) from [www.melissadata.com]

(note: data is for Brentwood Hutterian Brethren Inc)

Evidence included: yes

10) Manta data webpage(s) (10/27/2009) from [www.manta.com]

Evidence included: yes

11) Hutterite Surnames page

Evidence included: no

12) Hutterite Directory webpage(s) (10/27/2009)

From [www.cedrontech.com], or link from [www.hutterites.org]

Evidence included: yes

13) Contact Information page(s)

Evidence included: yes

14) MapQuest webpage(s) (5/26/2011) from [www.mapquest.com]

Evidence included: yes

Note:

All evidence has been introduced for the original evidence (long form) and/or the new evidence 1, except the 'Contact Information' page and the 'MapQuest' webpage which are introduced as evidence for the 'Short Form of Evidence for OE and NE 1'.

List of Evidence for Hutterite colonies as USDA farm subsidy recipients

Subject: Brentwood Colony, Faulkton, SD 57438

Location by State: South Dakota

Status: Investigation as EO (Exempt Organization)

Topic: Findings (for Section LF, Part 1 and Part 2, and Section SF, Version 1)

Findings (for Section LF, Part 1 and Part 2, and Section SF, Version 1):

1:

Brentwood Colony is confirmed as a Hutterite colony and member of the Hutterian Brethren Church based on data for ID as a Hutterite colony. Brentwood Colony is a recognized Hutterite colony and Brentwood Colony is included in the Hutterite Directory. Manta data shows [Brentwood Hutterian Brethren Inc, Faulkton, SD 57438] also does business as Brentwood Colony.

Data for Brentwood Colony for ID as a Hutterite colony:

1) Name: Brentwood Colony, Faulkton, SD 57438

2) Manta data: Brentwood Hutterian Brethren Inc also does business as Brentwood Colony [Brentwood Hutterian Brethren Inc, 15442 343rd Ave, Faulkton, SD 57438]

3) FEEFHS/Hutterite colony data:

[Year Founded | Colony Name | Location: City (SD) | Parent Colony | Leading Surnames  
1987 | Brentwood | Faulkton | Thunderbird | Wurtz, Kleinsasser]

4) Rocky Cape Christian Community/Hutterite colony data:

[Brentwood, SD, 1987 - present (note: Schmiedeleut)]

5) Hutterite Directory (for Brentwood Colony):

[Brentwood, 15442 - 343rd Ave., Faulkton, SD 57438]

2:

(note: The list of evidence includes 2 different IRS documents as EO/BMF data, and datasets, listed separately in Part 1 and Part 2, Section LF, Version 1. The IRS data in this section is from Part 1.)

IRS EO/BMF data found but the organization name is not the same as the USDA business name. The 2 names are similar and in the same location so there is a possibility that the 2 names are the same identity.

USDA Business Name and Location:

[Brentwood Colony, Faulkton, SD 57438]

IRS Organization Name and Location:

[Brentwood School Brentwood Colony, Faulkton, SD 57438-5900]

If the 2 names are the same identity then the IRC section '501(c)(3) Charitable organization' and the ruling date 06/1990 indicate the organization received USDA farm subsidies during the timeframe 1995-2006 as a tax-exempt nonprofit religious organization.

3:

(note: The list of evidence includes 2 different IRS documents as EO/BMF data, and datasets, listed separately in Part 1 and Part 2, Section LF, Version 1. The data comparison in this section is for the relevant data in Part 1.)

Comparison of IRS EO/BMF data with NCCS, Melissa Data, and TaxExemptWorld.com data:

[Data Date: (IRS 12/7/2009), (NCCS, Melissa Data, and TaxExemptWorld.com, 10/27/2009)]

[Data: EIN, Organization Name, Location by State, IRC Section, Ruling Date]

[460406501, Brentwood School Brentwood Colony, SD, 501(c)(3), 06/1990 = IRS]

[460406501, Brentwood School Brentwood Colony, SD, 501(c)(3), 1990.....= NCCS]

[460406501, Brentwood School Brentwood Colony, SD, 501(c)(3), 06-1990 = Melissa Data]

[no data....., Brentwood School Brentwood Colony, SD, (no data), 06/1990 =

TaxExemptWorld.com]

Comparison of data demonstrates all data is the same basic data.

4:

(note: The list of evidence includes 2 different IRS documents as EO/BMF data, and datasets, listed separately in Part 1 and Part 2, Section LF, Version 1. The data in this section is for the relevant data in Part 1.)

IRS EO/BMF data indicates the organization is not required to file Form 990. Data from NCCS, Melissa Data, and TaxExemptWorld.com for the same organization indicates the organization is not required to file Form 990. The organization is classified as IRC section 501(c)(3) and can file Form 990-N so the data for Form 990 is correct.

NCCS data for organization name is the same as the IRS organization name and indicates the organization is active as of 10/27/09.

5:

(note: The list of evidence includes 2 different IRS documents as EO/BMF data, and datasets, listed separately in Part 1 and Part 2, Section LF, Version 1. The IRS data in this section is from Part 2.)

IRS EO/BMF data found but the organization name is not the same as the USDA business name. The 2 names represent a common identity and are in the same location so there is a possibility that the 2 names are the same identity.

USDA Business Name and Location:

[Brentwood Colony, Faulkton, SD 57438]

IRS Organization Name and Location:

[Brentwood Hutterian Brethren Inc, Faulkton, SD 57438-5900]

If the 2 names are the same identity then the IRC section '501(d) Apostolic and religious organization' and the ruling date 02/1988 indicate the organization received USDA farm subsidies during the timeframe 1995-2006 as a tax-exempt nonprofit religious organization.

6:

(note: The list of evidence includes 2 different IRS documents as EO/BMF data, and datasets, listed separately in Part 1 and Part 2, Section LF, Version 1. The data comparison in this section is for the relevant data in Part 2.)

Comparison of IRS EO/BMF data with NCCS, Melissa Data, and TaxExemptWorld.com data:

[Data Date: (IRS 12/7/2009), (NCCS, Melissa Data, and TaxExemptWorld.com, 10/27/2009)]

[Data: EIN, Organization Name, Location by State, IRC Section, Ruling Date]

[460397006, Brentwood Hutterian Brethren Inc, SD, 501(d), 02/1988 = IRS]

[460397006, Brentwood Hutterian Brethren Inc, SD, 501(d), 1988.....= NCCS]

[460397006, Brentwood Hutterian Brethren Inc, SD, 501(d), 02-1988 = Melissa Data]

[no data....., Brentwood Hutterian Brethren Inc, SD, 501(d), 02/1988 = TaxExemptWorld.com]

Comparison of data demonstrates all data is the same basic data.

7:

(note: The list of evidence includes 2 different IRS documents as EO/BMF data, and datasets, listed separately in Part 1 and Part 2, Section LF, Version 1. The data in this section is for the relevant data in Part 2.)

IRS EO/BMF data indicates the organization is not required to file Form 990. Data from NCCS, Melissa Data, and TaxExemptWorld.com for the same organization indicates the organization is not required to file Form 990. The organization is classified as IRC section 501(d) and files Form 1065 so the data for Form 990 is correct.

NCCS data for organization name is the same as the IRS organization name and indicates the organization is active as of 10/27/09.

8:

Comparison of IRS EO/BMF data from [Section LF, Part 1 and Part 2, Version 1] with USDA business name and location, Manta data, and Hutterite Directory data:

USDA Business Name and Location:

[Brentwood Colony, Faulkton, SD 57438]

IRS Organization Name and Address (from Part 1):

[Brentwood School Brentwood Colony, 15442 343rd Ave, Faulkton, SD 57438-5900]

IRS Organization Name and Address (from Part 2):

[Brentwood Hutterian Brethren Inc, 15442 343rd Ave, Faulkton, SD 57438-5900]

IRS EO/BMF data (from Part 1):

1) EIN: 460406501

2) Name: Brentwood School Brentwood Colony

3) Address: 15442 343rd Ave, Faulkton, SD 57438-5900

4) IRC Section:

a) IRM Table: 501(c)(3) Charitable organization

b) SOI Table: (no data)

5) Ruling Date: 06/1990

IRS EO/BMF data (from Part 2):

1) EIN: 460397006

2) Name: Brentwood Hutterian Brethren Inc

3) Address: 15442 343rd Ave, Faulkton, SD 57438-5900

4) IRC Section:

a) IRM Table: 501(d) Apostolic and religious organization

b) SOI Table: 501(d) Apostolic and Religious Org.

5) Ruling Date: 02/1988

Manta data: Brentwood Hutterian Brethren Inc also does business as Brentwood Colony

[Brentwood Hutterian Brethren Inc, 15442 343rd Ave, Faulkton, SD 57438]

Hutterite Directory (for Brentwood Colony):

[Brentwood, 15442 - 343rd Ave., Faulkton, SD 57438]

The data establishes the same address for Brentwood Colony and Brentwood Hutterian Brethren Inc as [15442 343rd Ave, Faulkton, SD 57438] and a ownership business relationship so the 2 names can be the same identity.

9:

Different Business Names:

1) Manta data: Brentwood Hutterian Brethren Inc also does business as Brentwood Colony

10:

Dataset for timeframe 1995-2006:

Identity of USDA farm subsidy recipient:

[Brentwood Colony, Faulkton, SD 57438]

USDA farm subsidy total:

1) Subsidy Total 1995-2006: \$1,269,372.12 (note: exact calculation)

2) Subsidy Payments 1995-2006 Total: \$1,269,372 (note: rounded off calculation)

IRC Section: (unknown)

Ruling Date: (unknown)

Operating As: Hutterite colony

> Findings for Section NE 1, for:

- a) Original Subject: Brentwood Colony, Faulkton, SD 57438
  - b) Subject for Section NE 1: Brentwood Colony, Wecota, SD 57438
- (page 1)

1:

Refer to the original findings for Section LF for data. This findings includes updated data.

2(a):

USDA data for the location of [Brentwood Colony] has changed from the original data. The data is:

- a) Brentwood Colony, Faulkton, SD 57438 (original data from Section LF, 10/27/2009)
- b) Brentwood Colony, Wecota, SD 57438 (new data from Section NE 1, 7/21/2011)

The USDA farm subsidy data record from EWG's 'Summary' data is the same for both organizations from 1999-2006 so they are the same identity.

2(b):

USDA farm subsidy data will establish that these names are the same identity:

- a) Brentwood Colony, Faulkton, SD 57438 (original subject from Section LF)
- b) Brentwood Colony, Wecota, SD 57438 (subject from Section NE 1)

3:

Section LF includes 2 IRS EO/BMF datasets for these organization names:

- a) Brentwood School Brentwood Colony
- b) Brentwood Hutterian Brethren Inc

Section NE 1 includes 2 Melissa Data datasets for these organization names.

- a) Brentwood School Brentwood Colony
- b) Brentwood Hutterian Brethren Inc

Both of the organization names could be the same identity as these USDA business names:

- a) Brentwood Colony, Faulkton, SD 57438 (original subject from Section LF)
- b) Brentwood Colony, Wecota, SD 57438 (subject from Section NE 1)

> Findings for Section NE 1, for:

a) Original Subject: Brentwood Colony, Faulkton, SD 57438

b) Subject for Section NE 1: Brentwood Colony, Wecota, SD 57438

(page 2)

4(a):

The Melissa Data webpage data for [Brentwood School Brentwood Colony] is the same for the new data from 7/21/2011 and the original data from 10/27/2009 found in Section LF, except for the address and the date of the 'Last 990 Form Filed'. The Employer Identification Number (EIN) is the same for both datasets so the data is for the same organization.

4(b):

Comparison of Melissa Data data with [IRS EO/BMF data and Melissa Data data as original data from Section LF, Part 1]:

[Data Date: (Melissa Data 7/21/2011), (IRS 12/7/2009, Melissa Data 10/27/2009)]

[Data: EIN, Organization Name, Location by State, IRC Section, Ruling Date]

[460406501, Brentwood School Brentwood Colony, SD, 501(c)(3), 06/1990 = IRS]

[460406501, Brentwood School Brentwood Colony, SD, 501(c)(3), 06-1990 = Melissa Data]

[460406501, Brentwood School Brentwood Colony, SD, 501(c)(3), 06-1990 = Melissa Data (7/21/2011)]

Comparison of data demonstrates all data is the same basic data.

4(c):

Melissa Data address comparison:

[Brentwood School Brentwood Colony, 15442 343rd Ave, Faulkton, SD 57438-5900 = Melissa Data (10/27/2009)]

[Brentwood School Brentwood Colony, 15442 343rd Ave, Wecota, SD 57438-5900 = Melissa Data (7/21/2011)]

Comparison of data demonstrates the addresses are not the same.

4(d):

The Employer Identification Number (EIN) from 4(b) is the same for all 3 datasets so the data is for the same organization. The comparison data for Melissa Data in 4(b) is the same from 7/21/2011 and 10/27/2009. The address comparison data for Melissa Data in 4(c) is not the same from 7/21/2011 and 10/27/2009.

5:

IRS EO/BMF data (12/7/2009):

1) Name:

[Brentwood School Brentwood Colony, 15442 343rd Ave, Faulkton, SD 57438-5900]

2) Employer Identification Number (EIN): 460406501

3) IRC Section: 501(c)(3) Charitable organization

4) Ruling Date: 06/1990

Melissa Data (7/21/2011):

1) Name:

[Brentwood School Brentwood Colony, 15442 343rd Ave, Wecota, SD 57438-5900]

2) Tax I.D. Number: 460406501

3) IRS Subsection:

[501(c)(3) - A religious, educational, charitable, scientific or literary organization.]

4) Exempt Since: 06-1990

> Findings for Section NE 1, for:

a) Original Subject: Brentwood Colony, Faulkton, SD 57438

b) Subject for Section NE 1: Brentwood Colony, Wecota, SD 57438

(page 3)

6:

Update for findings for IRS data (Section LF, Part 1, and Section NE 1):

(data is for [Brentwood School Brentwood Colony])

a:

The IRS organization name is not the same as the USDA business name. The 2 names are similar and in the same location so there is a possibility that the 2 names are the same identity. If the 2 names are the same identity then the IRC section '501(c)(3) Charitable organization' and the ruling date 06/1990 indicate the organization received USDA farm subsidies during the timeframe 1995-2010 as a tax-exempt nonprofit religious organization.

7(a):

The Melissa Data webpage data for [Brentwood Hutterian Brethren Inc] is the same for the new data from 7/21/2011 and the original data from 10/27/2009 found in Section LF.

7(b):

Comparison of Melissa Data data with [IRS EO/BMF data and Melissa Data data as original data from Section LF, Part 2]:

[Data Date: (Melissa Data 7/21/2011), (IRS 12/7/2009, Melissa Data 10/27/2009)]

[Data: EIN, Organization Name, Location by State, IRC Section, Ruling Date]

[460397006, Brentwood Hutterian Brethren Inc, SD, 501(d), 02/1988 = IRS]

[460397006, Brentwood Hutterian Brethren Inc, SD, 501(d), 02-1988 = Melissa Data]

[460397006, Brentwood Hutterian Brethren Inc, SD, 501(d), 02-1988 = Melissa Data (7/21/2011)]

Comparison of data demonstrates all data is the same basic data.

7(c):

Melissa Data address comparison:

[Brentwood Hutterian Brethren Inc, 15442 343rd Ave, Faulkton, SD 57438-5900 =

Melissa Data (10/27/2009)]

[Brentwood Hutterian Brethren Inc, 15442 343rd Ave, Faulkton, SD 57438-5900 =

Melissa Data (7/21/2011)]

Comparison of data demonstrates the addresses are the same.

7(d):

The Employer Identification Number (EIN) from 7(b) is the same for all 3 datasets so the data is for the same organization. The comparison data for Melissa Data in 7(b) and 7(c) is the same from 7/21/2011 and 10/27/2009.

> Findings for Section NE 1, for:

- a) Original Subject: Brentwood Colony, Faulkton, SD 57438
  - b) Subject for Section NE 1: Brentwood Colony, Wecota, SD 57438
- (page 4)

8:

IRS EO/BMF data (12/7/2009):

1) Name:

[Brentwood Hutterian Brethren Inc, 15442 343rd Ave, Faulkton, SD 57438-5900]

2) Employer Identification Number (EIN): 460397006

3) IRC Section: 501(d) Apostolic and religious organization

4) Ruling Date: 02/1988

Melissa Data (7/21/2011):

1) Name:

[Brentwood Hutterian Brethren Inc, 15442 343rd Ave, Faulkton, SD 57438-5900]

2) Tax I.D. Number: 460397006

3) IRS Subsection: 501(d) - A religious and apostolic association.

4) Exempt Since: 02-1988

9:

Update for findings for IRS data (Section LF, Part 2, and Section NE 1):

(data is for [Brentwood Hutterian Brethren Inc])

a:

The IRS organization name is not the same as the USDA business name. The 2 names represent a common identity and are in the same location so there is a possibility that the 2 names are the same identity. If the 2 names are the same identity then the IRC section '501(d) Apostolic and religious organization' and the ruling date 02/1988 indicate the organization received USDA farm subsidies during the timeframe 1995-2010 as a tax-exempt nonprofit religious organization.

10:

Melissa Data can be established as a valid data source for IRS data from [Findings for documentation as evidence for Hutterite colonies as USDA farm subsidy recipients] that will establish that there are 100 organizations with IRS EO/BMF data and Melissa Data data with the same IRS Employer Identification Number (EIN) and Melissa Data data that can be converted to decoded IRS EO/BMF data, so the data is for the same organization.

> Conclusion for Section NE 1, for:

a) Original Subject: Brentwood Colony, Faulkton, SD 57438

b) Subject for Section NE 1: Brentwood Colony, Wecota, SD 57438

(page 1)

1:

This conclusion is a updated version of the original conclusion for Section LF so refer to this updated conclusion as the new conclusion for Section LF. This conclusion includes a updated dataset with data for timeframe 1995-2010.

2:

(data is for these IRS organization names:

a) Brentwood School Brentwood Colony

b) Brentwood Hutterian Brethren Inc)

The 2 IRS organization names are not the same as the USDA business name. All of the names are in the same Zip Code and there is a possibility that all of the names are the same identity.

If either of the 2 IRS organization names are the same identity as the USDA business name then their IRC section and their ruling date will indicate that the organization received USDA farm subsidies during the timeframe 1995-2010 as a tax-exempt nonprofit religious organization.

3:

Dataset for timeframe 1995-2010:

Identity of USDA farm subsidy recipient:

[Brentwood Colony, Wecota, SD 57438]

USDA farm subsidy total:

1) Subsidy Total 1995-2010: \$1,521,018.72 (note: exact calculation)

2) Subsidy Payments 1995-2010 Total: \$1,521,019 (note: rounded off calculation)

3) 'Summary' data shows that the farm subsidy payment data for the calculation of the USDA farm subsidy total for 1995-2010 applies to 1999-2010.

IRC Section: (unknown)

Ruling Date: (unknown)

Operating As: Hutterite colony

> Conclusion for Section NE 1, for:

a) Original Subject: Brentwood Colony, Faulkton, SD 57438

b) Subject for Section NE 1: Brentwood Colony, Wecota, SD 57438

(page 2)

4:

Recommendation:

> Step 1

Determine IRS organization name as same identity as USDA business name.

USDA Business Name and Location:

[Brentwood Colony, Faulkton, SD 57438]

IRS Organization Name and Address:

[Brentwood School Brentwood Colony, 15442 343rd Ave, Faulkton, SD 57438-5900]

Data from Section LF:

Manta data: Brentwood Hutterian Brethren Inc also does business as Brentwood Colony

[Brentwood Hutterian Brethren Inc, 15442 343rd Ave, Faulkton, SD 57438]

Hutterite Directory (for Brentwood Colony):

[Brentwood, 15442 - 343rd Ave., Faulkton, SD 57438]

> Step 2

Determine IRS organization name as same identity as USDA business name.

USDA Business Name and Location:

[Brentwood Colony, Faulkton, SD 57438]

IRS Organization Name and Address:

[Brentwood Hutterian Brethren Inc, 15442 343rd Ave, Faulkton, SD 57438-5900]

Data from Section LF:

Manta data: Brentwood Hutterian Brethren Inc also does business as Brentwood Colony

[Brentwood Hutterian Brethren Inc, 15442 343rd Ave, Faulkton, SD 57438]

Hutterite Directory (for Brentwood Colony):

[Brentwood, 15442 - 343rd Ave., Faulkton, SD 57438]

> Step 3

If a determination of IRS organization name as same identity as USDA business name cannot be made then a investigation is necessary to find IRC section data from the IRS Business Master File (BMF) for:

Name: Brentwood Colony, Wecota, SD 57438

USDA business name (10/27/2009): Brentwood Colony, Faulkton, SD 57438

Timeframe for IRC section data: 1999-2010

Data from Section LF:

Hutterite Directory (for Brentwood Colony):

[Brentwood, 15442 - 343rd Ave., Faulkton, SD 57438]

Different Business Names:

1) Manta data: Brentwood Hutterian Brethren Inc also does business as Brentwood Colony

[Brentwood Hutterian Brethren Inc, 15442 343rd Ave, Faulkton, SD 57438]

# environmental working group's Farm Subsidy Database



179,294,182

## **NEW 2007 Direct Payment Subsidy Overview**

### **NEW Press Release**

[2008 Farm Subsidy Database Update](#)

[2008 Summary](#)

[2008 News Release](#)

[EWG's Policy Analysis Database](#)

## **READ MULCH**

Updates, commentary,  
& your feedback

**NEW!**

- [Full Disclosure: Who really benefits from federal farm subsidies](#)
- [What's in the new Farm Bill 2007 Database?](#)
- [New Farm Bill Web Site Generates Media Storm](#)

[Congressional District Ranking](#)

## **Related Content**

Farms Receiving Government

Payments

Speech: Farm Policy For The Rest of

Us

## **EWG Farm Subsidy Database**

**Corporate Subsidy Recipients 1 to 1 of 1 in South Dakota**

Business Name: BRENTWOOD

Rank	Name	Location	Subsidy Total 1995-2006
1	<a href="#">Brentwood Colony</a>	Faulkton, SD 57438	\$ 1,269,372.12

# environmental working group's Farm Subsidy Database



**179,294,377**

## **NEW 2007 Direct Payment Subsidy Overview**

### **NEW Press Release**

[2008 Farm Subsidy Database Update](#)

[2008 Summary](#)

[2008 News Release](#)

[EWG's Policy Analysis Database](#)

### **READ MULCH**

Updates, commentary,  
& your feedback

**NEW!**

- [Full Disclosure: Who really benefits from federal farm subsidies](#)
- [What's in the new Farm Bill 2007 Database?](#)
- [New Farm Bill Web Site Generates Media Storm](#)

[Congressional District Ranking](#)

### **Related Content**

Farms Receiving Government

Payments

Speech: Farm Policy For The Rest of

Us

### **USDA subsidy information for Brentwood Colony**

**Brentwood Colony:** [Summary](#) | [Programs](#) | [Programs by year](#) | [Farm Location\(s\)](#) | [Ownership Interest\(s\)](#)

### **Addresses on file with USDA for Brentwood Colony**

USDA county office from which subsidies were paid:	Subsidy Payments 1995-2006	Most recent address on file in USDA county office
Faulk County, South Dakota	\$1,269,372	Brentwood Colony Faulkton, SD 57438
<b>Total</b>	<b>\$1,269,372</b>	

# environmental working group's Farm Subsidy Database



**179,294,479**

## **NEW 2007 Direct Payment Subsidy Overview**

### **NEW Press Release**

[2008 Farm Subsidy Database Update](#)

[2008 Summary](#)

[2008 News Release](#)

[EWG's Policy Analysis Database](#)

### **READ MULCH**

Updates, commentary,  
& your feedback

**NEW!**

- [Full Disclosure: Who really benefits from federal farm subsidies](#)
- [What's in the new Farm Bill 2007 Database?](#)
- [New Farm Bill Web Site Generates Media Storm](#)

[Congressional District Ranking](#)

### **Related Content**

Farms Receiving Government

Payments

Speech: Farm Policy For The Rest of

Us

### **USDA subsidy information for Brentwood Colony**

**Brentwood Colony:** [Summary](#) | [Programs](#) | [Programs by year](#) | [Farm Location\(s\)](#) | [Ownership Interest\(s\)](#)

### **Ownership shares for Brentwood Colony**

Pick year for ownership information

USDA county office/Ownership:	Percentage Share*
<b>Brentwood Colony ownership information from 2006 Faulk County, South Dakota</b>	
<a href="#">Members Of Brentwood Colony</a> Faulkton, SD 57438	<b>100.00 %</b>

\* According to USDA percentage shares for ownership may not reflect share of subsidy payments. EWG review shows that share information on file with USDA may not always equal 100 percent.

# environmental working group's Farm Subsidy Database



**179,294,560**

## **NEW 2007 Direct Payment Subsidy Overview**

### **NEW Press Release**

[2008 Farm Subsidy Database Update](#)

[2008 Summary](#)

[2008 News Release](#)

[EWG's Policy Analysis Database](#)

### **READ MULCH**

Updates, commentary,  
& your feedback

**NEW!**

- [Full Disclosure: Who really benefits from federal farm subsidies](#)
- [What's in the new Farm Bill 2007 Database?](#)
- [New Farm Bill Web Site Generates Media Storm](#)

[Congressional District Ranking](#)

### **Related Content**

Farms Receiving Government

Payments

Speech: Farm Policy For The Rest of

Us

### **USDA subsidy information for Members Of Brentwood Colony**

**Members Of Brentwood Colony:** [Farm Location\(s\)](#) | [Recipient ownership share\(s\)](#)

#### **Recipient's ownership share(s)**

Recipient:	County	Percentage Share*
<a href="#">Brentwood Colony</a>	Faulk County, South Dakota	100.0 %

\* Percentage share information is from 2006. According to USDA percentage shares for ownership may not reflect share of subsidy payments. EWG review shows that share information on file with USDA may not equal 100 percent.



## EWG Farm Subsidy Database

### Corporate Subsidy Recipients 1 to 1 of 1 in South Dakota

Business Name: **BRENTWOOD**

Rank	Name	Location	Subsidy Total 1995-2010
1	<u>Brentwood Colony</u>	Wecota, SD 57438	\$ 1,521,018.72

**Note:** The information on conservation spending for 2010 is incomplete due to missing data from USDA's Natural Resource Conservation Service. Payment data currently are not included for the Environmental Quality Incentives Program, but will be added once NRCS makes it available.

The information provided for the Wetland Reserve Program (WRP) provides an inaccurate picture of how WRP payments are distributed. USDA's Natural Resource Conservation Service uses title companies as intermediaries to finalize wetlands easements under the Wetlands Reserve Program. As a result, the data provided to us shows large sums of money going to these title companies. In reality, the payments are ultimately distributed to landowners participating in the WRP.

Unfortunately, NRCS has not provided the data to show where these farms and wetlands are located or which farmers or landowners are enrolling in the program, so EWG is unable to allocate these large sums of money to individuals beyond the title companies. Therefore, these companies skew the conservation rankings and payment concentration, which EWG cannot avoid unless and until NRCS makes available the additional farm attribution data. Therefore, we have not included WRP payments in the 2010 data update.

Finally, we have separated data on farm commodity, disaster and conservation payments in order to provide a more accurate picture of top recipients and concentration of payments among the three main categories of USDA programs.

USDA subsidy information for **Brentwood Colony****Addresses on file with USDA for Brentwood Colony**

USDA county office from which subsidies were paid:	Subsidy Payments 1995-2010	Most recent address on file in USDA county office
Faulk County, South Dakota	\$1,521,019	Brentwood Colony Wecota, SD 57438
<b>Total</b>	<b>\$1,521,019</b>	

**Note:** The information on conservation spending for 2010 is incomplete due to missing data from USDA's Natural Resource Conservation Service. Payment data currently are not included for the Environmental Quality Incentives Program, but will be added once NRCS makes it available.

The information provided for the Wetland Reserve Program (WRP) provides an inaccurate picture of how WRP payments are distributed. USDA's Natural Resource Conservation Service uses title companies as intermediaries to finalize wetlands easements under the Wetlands Reserve Program. As a result, the data provided to us shows large sums of money going to these title companies. In reality, the payments are ultimately distributed to landowners participating in the WRP.

Unfortunately, NRCS has not provided the data to show where these farms and wetlands are located or which farmers or landowners are enrolling in the program, so EWG is unable to allocate these large sums of money to individuals beyond the title companies. Therefore, these companies skew the conservation rankings and payment concentration, which EWG cannot avoid unless and until NRCS makes available the additional farm attribution data. Therefore, we have not included WRP payments in the 2010 data update.

Finally, we have separated data on farm commodity, disaster and conservation payments in order to provide a more accurate picture of top recipients and concentration of payments among the three main categories of USDA programs.

**Brentwood Colony received payments totaling \$1,521,019 from 1995 through 2010**

Year	Conservation Subsidies	Disaster Subsidies	Commodity Subsidies	Total USDA Subsidies 1995-2010
1995	\$0	\$0	\$0	\$0
1996	\$0	\$0	\$0	\$0
1997	\$0	\$0	\$0	\$0
1998	\$0	\$0	\$0	\$0
1999	\$8,388	\$40,000	\$226,048	\$274,436
2000	\$38,069	\$11,683	\$172,684	\$222,436
2001	\$1,385	\$105,694	\$165,386	\$272,465
2002	\$730	\$14,398	\$21,310	\$36,438
2003	\$1,588	\$32,019	\$62,290	\$95,897
2004	\$12,073	\$0	\$71,217	\$83,290
2005	\$5,258	\$25,584	\$151,090	\$181,932
2006	\$1,795	\$0	\$100,684	\$102,479
2007	\$730	\$0	\$40,000	\$40,730
2008	\$730	\$88,470	\$40,000	\$129,200
2009	\$761	\$0	\$40,167	\$40,928
2010	\$789	\$0	\$40,000	\$40,789
<b>Total</b>	<b>\$72,296</b>	<b>\$317,848</b>	<b>\$1,130,875</b>	<b>\$1,521,019</b>

**Crop Summary for Brentwood Colony**

Crop	Payments 1995-2010
Corn Subsidies**	\$414,325
Sunflower Subsidies**	\$275,649
Wheat Subsidies**	\$241,568
Soybean Subsidies**	\$82,905
Barley Subsidies**	\$34,409
Livestock Subsidies	\$22,868
Oat Subsidies**	\$1,729

**Note:** The information on conservation spending for 2010 is incomplete due to missing data from USDA's Natural Resource Conservation Service. Payment data currently are not included for the Environmental Quality Incentives Program, but will be added once NRCS makes it available.

## USDA subsidy information for Brentwood Colony

### Payment Breakdown

Subsidy Program	Total Payments 1995-2010
<b>Total USDA - Subsidies</b>	<b>\$1,521,019</b>
<i>Subtotal, Farming Subsidies</i>	<b>\$1,130,875</b>
<i>Subtotal, Conservation Programs</i>	<b>\$72,296</b>
<i>Subtotal, Disaster Payments</i>	<b>\$317,848</b>

### Commodity subsidy breakdown

Subsidy Program	Total Payments 1995-2010
<b>Subtotal, Farming Subsidies</b>	<b>\$1,130,875</b>
<i>Total Direct Payments</i>	<b>\$349,648</b>
Direct Program Payments - 2008 Farm Bill	\$80,167
Direct Payment - Corn	\$132,893
Direct Payment - Soybeans	\$15,923
Direct Payment - Sunflower	\$48,481
Direct Payment - Wheat	\$72,184
<i>Total Counter Cyclical Payments</i>	<b>\$92,405</b>
Counter Cyclical Payment - Corn	\$92,405
<i>Production Flexibility Contracts</i>	<b>\$75,651</b>
Production Flexibility - Barley	\$16,689
Production Flexibility - Corn	\$15,769
Production Flexibility - Oats	\$836
Production Flexibility - Wheat	\$42,357
<i>Mkt. Loss Asst. - Commodity Crops</i>	<b>\$69,418</b>
Market Loss Assistance - Barley	\$17,720
Market Loss Assistance - Corn	\$13,276
Market Loss Assistance - Oats	\$893
Market Loss Assistance - Wheat	\$37,529
<i>Oilseed Program</i>	<b>\$28,112</b>
Oilseed Program - Soybean	\$6,859
Oilseed Program - Sunflower	\$21,253
<i>Loan Deficiency Payments</i>	<b>\$442,191</b>
Loan Deficiency - Corn	\$86,656

Loan Deficiency - Soybeans	\$60,123
Loan Deficiency - Sunflower	\$205,915
Loan Deficiency - Wheat	\$89,498
<b>Total Commodity Certificates</b>	<b>\$34,376</b>
Commodity Certificates - Corn	\$34,376
<b>Marketing Loan Gains</b>	<b>\$38,950</b>
Market Gains Farm - Corn	\$38,950
<b>Misc. Farm - Subsidies</b>	<b>\$124</b>
Interest Penalty Payments	\$124

**Conservation subsidy breakdown**

<b>Subsidy Program</b>	<b>Total Payments 1995-2010</b>
<b>Subtotal, Conservation Programs</b>	<b>\$72,296</b>
<i>Conservation Reserve Program</i>	<b>\$32,235</b>
CRP - Annual Land Rental	\$16,370
CRP - Cost Share	\$15,865
<i>Env. Quality Incentive Program</i>	<b>\$23,125</b>
EQIP - Regular	\$23,125
<i>Emergency Conservation</i>	<b>\$16,936</b>
Emergency Conservation - Drought	\$16,936

**Disaster subsidy breakdown**

<b>Subsidy Program</b>	<b>Total Payments 1995-2010</b>
<b>Subtotal, Disaster Payments</b>	<b>\$317,848</b>
<i>Misc. Disaster Payments</i>	<b>\$294,980</b>
Crop Disaster - Program	\$224,269
Disaster Reserve - Flood Compensation	\$40,000
<i>Livestock Disaster / Emergency</i>	<b>\$14,398</b>
Livestock Compensation Program	\$8,470
Cattle Feed Program - Nonfat Milk	\$14,398
Pasture Flood Compensation Program	\$30,711

**Note:** The information on conservation spending for 2010 is incomplete due to missing data from USDA's Natural Resource Conservation Service. Payment data currently are not included for the Environmental Quality Incentives Program, but will be added once NRCS makes it available.

The information provided for the Wetland Reserve Program (WRP) provides an inaccurate picture of how WRP payments are distributed. USDA's Natural Resource Conservation Service uses title companies as intermediaries to finalize wetlands easements under the Wetlands Reserve Program. As a result, the data provided to us shows large sums of money going to these title companies. In reality, the payments are ultimately distributed to landowners participating in the WRP.

Unfortunately, NRCS has not provided the data to show where these farms and wetlands are located or which farmers or landowners are enrolling in the program, so EWG is unable to allocate these large sums of money to individuals beyond the title companies. Therefore, these companies skew the conservation rankings and payment concentration, which EWG cannot avoid unless and until NRCS makes available the additional farm attribution data. Therefore, we have not included WRP payments in the 2010 data update.

Finally, we have separated data on farm commodity, disaster and conservation payments in order to provide a more accurate picture of top recipients and concentration of payments among the three main categories of USDA programs.



## USDA subsidy information for **Brentwood Colony**

### Ownership shares for Brentwood Colony

Pick year for ownership information 

USDA county office/Ownership:

Percentage  
Share\*

**Brentwood Colony**  
ownership information from 2010  
Faulk County, South Dakota

<u>Rhoda S Waldner</u>	N/A*
<u>Kathryn Wurtz</u>	N/A*
<u>Marie Wurtz</u>	N/A*
<u>Ruth Wurtz</u>	N/A*
<u>Samuel Stahl</u>	N/A*
<u>Marcus Kleinsasser</u>	N/A*
<u>Daniel Wurtz</u>	N/A*
<u>Evelynn Stahl</u>	N/A*
<u>Lisa A Stahl</u>	N/A*
<u>Annette Stahl</u>	N/A*
<u>Jacobi Kleinsasser</u>	N/A*
<u>Lydia Stahl</u>	N/A*
<u>Kaleb Kleinsasser</u>	N/A*
<u>Lana T Kleinsasser</u>	N/A*
<u>Michael M Wurtz</u>	N/A*
<u>Sammuel Kleinsasser</u>	N/A*
<u>Elias D Stahl</u>	N/A*
<u>Rosalene Wurtz</u>	N/A*
<u>Jakie Wurtz</u>	N/A*
<u>Thelma Kleinsasser</u>	N/A*
<u>Mark Kleinsasser</u>	N/A*
<u>Elizabeth Stahl</u>	N/A*
<u>Susan Wurtz</u>	N/A*
<u>Michael Stahl</u>	N/A*
<u>Johnny Stahl</u>	N/A*
<u>David Wurtz</u>	N/A*

<u>David Waldner</u>	N/A*
<u>Mary Wurtz</u>	N/A*
<u>Mike M Wurtz Jr</u>	N/A*
<u>Jonathon Stahl</u>	N/A*
<u>Edna Wollman</u>	N/A*
<u>Susie Wurtz</u>	N/A*
<u>Levi Waldner</u>	N/A*
<u>Mary Kleinsasser</u>	N/A*
<u>Jacob D Stahl</u>	N/A*
<u>Katherine Stahl</u>	N/A*
<u>Joseph S Wollman</u>	N/A*
<u>Margaret Stahl</u>	N/A*
<u>Ann Waldner</u>	N/A*
<u>Delilah Stahl</u>	N/A*
<u>Joel Wollman</u>	N/A*
<u>Bethsheba Stahl</u>	N/A*
<u>Aaron Wollman</u>	N/A*
<u>Margie Stahl</u>	N/A*
<u>Mary A Stahl</u>	N/A*
<u>Lena Wurtz</u>	N/A*
<u>Zacharias Stahl</u>	N/A*
<u>Michael Wurtz Jr</u>	N/A*
<u>Sarah L Wollman</u>	N/A*
<u>Robert Stahl</u>	N/A*
<u>Matthew Stahl</u>	N/A*
<u>Jeremiah Stahl</u>	N/A*
<u>Michelle Stahl</u>	N/A*
<u>Jason Wollman</u>	N/A*
<u>Jacob Stahl</u>	N/A*
<u>Tamara Wurtz</u>	N/A*
<u>Justin Wollman</u>	N/A*
<u>Kathrina Stahl</u>	N/A*
<u>Adam Stahl</u>	N/A*
<u>Micaah M Kleinsasser</u>	N/A*
<u>Jarius M Kleinsasser</u>	N/A*
<u>Talitha Kleinsasser</u>	N/A*
<u>Cornelius Kleinsasser</u>	N/A*
<u>Jake M Wurtz</u>	N/A*
<u>Josephine Waldner</u>	N/A*
<u>Lorraine Wurtz</u>	N/A*
<u>Elizabeth Wurtz</u>	N/A*
<u>Jolene Wurtz</u>	N/A*

<u>Judith Wurtz</u>	N/A*
<u>David Wurtz</u>	N/A*
<u>Lyndon D Wurtz</u>	N/A*
<u>Cyrus D Stahl</u>	N/A*
<u>Sarie K Wurtz</u>	N/A*
<u>Korey E Wurtz</u>	N/A*
<u>Elias Wurtz</u>	N/A*
<u>Anthony K Wurtz</u>	N/A*
<u>Edward Wurtz</u>	N/A*
<u>Eva Wurtz</u>	N/A*
<u>Kenneth Wurtz</u>	N/A*
<u>Johanna Kleinsasser</u>	N/A*
<u>Darrell Stahl</u>	N/A*
<u>Nathan Kleinsasser</u>	N/A*
<u>Dorothy Stahl</u>	N/A*
<u>Alyssa Wurtz</u>	N/A*
<u>Edward Wurtz</u>	N/A*
<u>Damaris Wurtz</u>	N/A*
<u>Isiah Wurtz</u>	N/A*
<u>Johanna Kleinsasser</u>	N/A*
<u>Daryn Stahl</u>	N/A*
<u>Jaden Stahl</u>	N/A*
<u>Nathan Kleinsasser</u>	N/A*
<u>Kenneth Wurtz Jr</u>	N/A*
<u>Dorothea D Stahl</u>	N/A*
<u>Evan Kleinsasser</u>	N/A*
<u>Andrew K Wurtz</u>	N/A*
<u>Keith E Wurtz</u>	N/A*
<u>Hosea N Kleinsasser</u>	N/A*
<u>Titus N Kleinsasser</u>	N/A*
<u>Lynda K Wurtz</u>	N/A*
<u>Joshua Kleinsasser</u>	N/A*
<u>Karen Wollman</u>	N/A*
<u>Leann J Wurtz</u>	N/A*
<u>Judith Wurtz</u>	N/A*
<u>Kevyn V Wurtz</u>	N/A*
<u>Anita Wurtz</u>	N/A*
<u>Josiah Wollman</u>	N/A*
<u>Jerome J Waldner</u>	N/A*
<u>Elizza J Wollman</u>	N/A*
<u>Asher Stahl</u>	N/A*
<u>Cornelius Wurtz</u>	N/A*

<u>Kevin Wurtz</u>	N/A*
<u>Ted Waldner</u>	N/A*
<u>Claudia Waldner</u>	N/A*
<u>Elias Stahl Jr</u>	N/A*
<u>Jonathon J Stahl Jr</u>	N/A*
<u>Jared Wollman</u>	N/A*
<u>Theodore Waldner</u>	N/A*
<u>Chanel T Waldner</u>	N/A*
<u>Ann Wurtz</u>	N/A*
<u>Nadia T Waldner</u>	N/A*
<u>Shanna Waldner</u>	N/A*
<u>Nan Dri T Waldner</u>	N/A*
<u>Glenn Wurtz</u>	N/A*
<u>Whitney J Stahl</u>	N/A*
<u>Peggy J Stahl</u>	N/A*
<u>Maccabee Wurtz</u>	N/A*
<u>Kara M Stahl</u>	N/A*
<u>Cadance G Kleinsasser</u>	N/A*
<u>Kirsten Wollman</u>	N/A*
<u>Trevor Stahl</u>	N/A*

\* According to USDA percentage shares for ownership may not reflect share of subsidy payments. EWG review shows that share information on file with USDA may not always equal 100 percent. Most recent percentage share information is from 2008. Future release of this information was barred by law in the 2008 Farm Bill.

**Note:** The information on conservation spending for 2010 is incomplete due to missing data from USDA's Natural Resource Conservation Service. Payment data currently are not included for the Environmental Quality Incentives Program, but will be added once NRCS makes it available.

The information provided for the Wetland Reserve Program (WRP) provides an inaccurate picture of how WRP payments are distributed. USDA's Natural Resource Conservation Service uses title companies as intermediaries to finalize wetlands easements under the Wetlands Reserve Program. As a result, the data provided to us shows large sums of money going to these title companies. In reality, the payments are ultimately distributed to landowners participating in the WRP.

Unfortunately, NRCS has not provided the data to show where these farms and wetlands are located or which farmers or landowners are enrolling in the program, so EWG is unable to allocate these large sums of money to individuals beyond the title companies. Therefore, these companies skew the conservation rankings and payment concentration, which EWG cannot avoid unless and until NRCS makes available the additional farm attribution data. Therefore, we have not included WRP payments in the 2010 data update.

Finally, we have separated data on farm commodity, disaster and conservation payments in order to provide a more accurate picture of top recipients and concentration of payments among the three main categories of USDA programs.

460397006BRENTWOOD HUTTERIAN BRETHREN INC  
 15442 343RD AVE FAULKTON SD57438-590000004031  
 1988022000290000000101000000 00000 12  
 460406501BRENTWOOD SCHOOL BRENTWOOD COLONY  
 15442 343RD AVE FAULKTON SD57438-5900000000331  
 199006111030000000010100000020081200020 120000000000000000000000000000  
 00000000000000  
 420707124BRIAR CLIFF UNIVERSITY  
 639 STREETER DR APT 211 N SIOUX CITY SD57049-411609280391  
 19460311015012000150100000020080588010 0500000336712530000039087791  
 0000027918657 B420  
 460343942BRIDGE CITY COMMUNITY CONCERT ASSOCIATION  
 910 N MAIN ST MOBRIDGE SD57601-1734000000332  
 197802116090092000132000000 96020 12  
 542100000BRIDGER PROJECT  
 PO BOX 333 ISABEL SD57633-0333000000331  
 200310115000000000010120071220061203010 120000000000000000000000000035726  
 00000000021313 P20  
 460425839BRIDGES AGAINST DOMESTIC VIOLENCE  
 % MARY KELLY PO BOX 2  
 MOBRIDGE SD57601-0002000000331  
 199311115569000000010100000020080633010 06000000004109400000000084220  
 00000000084220 P43Z  
 203530425BRIDGES OF HOPE  
 540 DEADWOOD AVE N STE 112 RAPID CITY SD57702-0300000000331  
 200606115000000000010120091220071233010 120000000003610100000000066252  
 00000000066252 Q33 SCHWIESOW JOEL  
 460270922BRIDLE ACRES POOL INC  
 1508 E 5TH AVE MITCHELL SD57301-3026000000731  
 196806200319317318101000000 01020 04  
 270045368BRIGHT BEGINNINGS LEARNING CENTER  
 % THOMAS J DEADRICK 521 IOWA AVE PLATTE  
 SD57369-0000000000331 200407116000000000010100000020071234010  
 120000000006416900000000169698 0000000169698 P33  
 460422041BRISTOL COMMUNITY CENTER INC  
 % LYLE JOHNSON 70 MAIN ST S BRISTOL  
 SD57219-2089000000331 1993081152960000000101000000 01020 06  
 P20Z  
 510198110BRISTOL SENIOR CITIZENS ASSOCIATION INC  
 PO BOX 155 BRISTOL SD57219-0155000000331  
 197605116575000000010100000020020600020 060000000000000000000000000000  
 00000000000000  
 510147609BRITTON CHAMBER OF COMMERCE  
 PO BOX 96 BRITTON SD57430-0096000000633  
 197511200200000000010100000020081213010 12000000000955200000000033189  
 00000000033189  
 460381587BRITTON COMMUNITY THEATRE INC  
 % TOM FARBER VP PO BOX 129 BRITTON  
 SD57430-0129000000332 198704116064000000010100000020031200020  
 1200  
 363718999BRITTON ECONOMIC DEVELOPMENT CORP  
 % SUSAN WISMER PO BOX 74 BRITTON  
 SD57430-0074000000431 000000100200000000010100000020081200020  
 1200  
 460308007BROKEN BOOT MINE INC  
 767 MAIN ST DEADWOOD SD57732-1015000000332

IRS EO/BMF Data Decoded

Subject: Brentwood Colony, Faulkton, SD 57438

EO/BMF Name: Brentwood School Brentwood Colony

EO File URL: [<http://www.irs.gov/taxstats/charitablestats/article/0,,id=97186,00.html>]

EO File by State: South Dakota

EO File MS-DOS Name: EO\_SD.EXE

EO File Updated: 11-12-09

EO File Date: 12/7/09

EO File EO/BMF Data Sequence:

460406501BRENTWOOD SCHOOL BRENTWOOD COLONY

15442 343RD AVE

FAULKTON

SD57438-5900000000331

19900611103000000010100000020081200020

12000000000000000000000000000000

00000000000000

Note:

The font of this data sequence, as Times New Roman, is not the same as the font of the original EO/BMF data so the spacing steps of this data sequence may be different from the original EO/BMF data. The data fields are the same as the original EO/BMF data.

EO/BMF data sequence decoded for EIN, IRC Section, and Ruling Date:

<u>EO/BMF Data</u>	<u>EO/BMF Data Field</u>
460406501	Employer Identification Number (EIN)
BRENTWOOD SCHOOL BRENTWOOD COLONY	Primary Name of Organization
(no data)	In Care of Name (CO) (if present)
15442 343RD AVE	Street Address
FAULKTON	City
SD	State
57438-5900	Zip Code (note: Zip+4)
0000	Group Exemption Number (GEN)
03	Subsection Code (SS)
3	Affiliation Code (AF)
1	Classification Code(s) (CL)
199006	Ruling Date (RD)

<u>Subsection Code</u>	<u>Classification Code</u>	<u>IRC Section (IRM Table)</u>	<u>IRC Section (SOI Table)</u>
03	1	501(c)(3) Charitable organization	(no data)

<u>Ruling Date Data</u>	<u>Ruling Date Data Form</u>	<u>Ruling Date</u>
199006	YYYYMM (year and month)	06/1990

[Sign In](#) | [Cart](#) | [Newsletters](#)

1-800-MELISSA

[Products](#)[Solutions](#)[Downloads & Trials](#)[Support](#)[Resources](#)

If *only* you knew what your  
**best customers** had in common

*Then you could find more just like them!*

[Find out now](#)

## Nonprofit Organization Lookup

Enter a 5-digit ZIP Code, organization name or 9-digit Tax ID

[Submit](#)



BRENTWOOD SCHOOL BRENTWOOD COLONY	
Address	15442 343RD AVE FAULKTON, SD 57438-5900 <a href="#">MapG</a> <a href="#">MapY</a> <a href="#">MapV</a>
IRS Subsection	501(c)(3) - A religious, educational, charitable, scientific or literary organization.
Type of Foundation	School
Type of Organization	Corporation
Deductibility	Contributions are deductible
Tax I.D. Number	460406501
Exempt Since	06-1990
Form 990 Requirement	Not required to file (income less than \$25,000)
Last 990 Form Filed	12-2008
Form 990 Amount	\$0
Activity #1	School, college, trade school, etc.
Share with others information about this Nonprofit - like the web site, e-mail address, how to donate or any corrections to the data shown.	
<a href="#">Post a Message</a>	

### Messages

[How Can We Improve this Lookup?](#) | [Email to a Friend](#) | [Lookups Forum](#) | [Terms of Use](#)

MELISSADATA®

1-800-MELISSA

Sign In |  Cart | Newsletters | Search 

Products Solutions Downloads & Trials Support Resources Lookups Contact Us



If only you knew what your  
**best customers** had in common  
*Then you could find more just like them!*

Find out now

## Nonprofit Organization Lookup

Help

Index

Enter a 5-digit ZIP Code, organization name or 9-digit Tax ID

Submit

BRENTWOOD SCHOOL BRENTWOOD COLONY	
Address	15442 343RD AVE FAULKTON, SD 57438-5900 <a href="#">MapG</a> <a href="#">MapY</a> <a href="#">MapV</a>
IRS Subsection	501(c)(3) - A religious, educational, charitable, scientific or literary organization.
Type of Foundation	School
Type of Organization	Corporation
Deductibility	Contributions are deductible
Tax I.D. Number	460406501
Exempt Since	06-1990
Form 990 Requirement	Not required to file (income less than \$25,000)
Last 990 Form Filed	12-2008
Form 990 Amount	\$0
Activity #1	School, college, trade school, etc.

Share with others information about this Nonprofit - like the web site, e-mail address, how to donate or any corrections to the data shown.

Post a Message



Messages

---

[How Can We Improve this Lookup?](#) | [Email to a Friend](#) | [Lookups Forum](#) | [Terms of Use](#)

**MELISSA DATA**[Sign In](#) | [Cart](#) | [Newsletters](#) | [Search](#)

1-800-MELISSA

[Products](#)[Solutions](#)[Downloads & Trials](#)[Support](#)[Resources](#)[Lookups](#)[Contact Us](#)**Free Lookups**[Home](#) > [Lookups](#) > Nonprofit Organization Lookup[Help](#)Bud H Walker 123 Main St Mission Viejo CA 92691  
bud@melissadata.com Melissa Data 9495895200Identity  Organize   
Name: Bud H Walker  
Company: Melissa Data  
Address: 123 Main St

Got a mess of data to organize so you can actually use it?

Start with RightFieldr. Done!

[Free Trial](#)Enter a 5-digit ZIP Code,  
organization name or 9-digit Tax ID  

Use this Lookup to:

- Find information on over 1.4 million registered nonprofit organizations in the United States
- Get organization name, assets, income, and IRS subsection
- Select organization for contact name and address, type of foundation and organization
- Get deductibility status, classification, Form 990, and more

**BRENTWOOD SCHOOL BRENTWOOD COLONY**

15442 343RD AVE

Address WECOTA, SD 57438-5900

[MapG](#) [MapY](#) [MapV](#)

IRS Subsection 501(c)(3) - A religious, educational, charitable, scientific or literary organization.

Type of Foundation School

Type of Organization Corporation

Deductibility Contributions are deductible

Tax I.D. Number 460406501

Exempt Since 06-1990

Form 990 Requirement Not required to file (income less than \$25,000)

Last 990 Form Filed 12-2010

Form 990 Amount \$0

Activity #1School, college, trade school, etc.

Share with others information about this Nonprofit - like the web site, e-mail address, how to donate or any corrections to the data shown.

Messages

[How Can We Improve this Lookup?](#) | [Send to a Friend](#) | [Lookups Forum](#) | [Terms of Use](#)

460397006BRENTWOOD HUTTERIAN BRETHREN INC  
 15442 343RD AVE FAULKTON SD57438-590000004031  
 1988022000290000000101000000 00000 12  
 460406501BRENTWOOD SCHOOL BRENTWOOD COLONY  
 15442 343RD AVE FAULKTON SD57438-5900000000331  
 199006111030000000010100000020081200020 120000000000000000000000000000  
 00000000000000  
 420707124BRIAR CLIFF UNIVERSITY  
 639 STREETER DR APT 211 N SIOUX CITY SD57049-411609280391  
 194603110150120001501000000020080588010 0500000336712530000039087791  
 0000027918657 B420  
 460343942BRIDGE CITY COMMUNITY CONCERT ASSOCIATION  
 910 N MAIN ST MOBRIDGE SD57601-1734000000332  
 197802116090092000132000000 96020 12  
 542100000BRIDGER PROJECT  
 PO BOX 333 ISABEL SD57633-0333000000331  
 200310115000000000010120071220061203010 1200000000000000000000000000035726  
 00000000021313 P20  
 460425839BRIDGES AGAINST DOMESTIC VIOLENCE  
 % MARY KELLY PO BOX 2  
 MOBRIDGE SD57601-0002000000331  
 199311115569000000010100000020080633010 060000000004109400000000084220  
 00000000084220 P43Z  
 203530425BRIDGES OF HOPE  
 540 DEADWOOD AVE N STE 112 RAPID CITY SD57702-0300000000331  
 200606115000000000010120091220071233010 120000000003610100000000066252  
 00000000066252 Q33 SCHWIESOW JOEL  
 460270922BRIDLE ACRES POOL INC  
 1508 E 5TH AVE MITCHELL SD57301-3026000000731  
 196806200319317318101000000 01020 04  
 270045368BRIGHT BEGINNINGS LEARNING CENTER  
 % THOMAS J DEADRICK 521 IOWA AVE PLATTE  
 SD57369-0000000000331 200407116000000000010100000020071234010  
 120000000006416900000000169698 0000000169698 P33  
 460422041BRISTOL COMMUNITY CENTER INC  
 % LYLE JOHNSON 70 MAIN ST S BRISTOL  
 SD57219-2089000000331 1993081152960000000101000000 01020 06  
 P20Z  
 510198110BRISTOL SENIOR CITIZENS ASSOCIATION INC  
 PO BOX 155 BRISTOL SD57219-0155000000331  
 197605116575000000010100000020020600020 060000000000000000000000000000  
 00000000000000  
 510147609BRITTON CHAMBER OF COMMERCE  
 PO BOX 96 BRITTON SD57430-0096000000633  
 197511200200000000010100000020081213010 120000000000955200000000033189  
 00000000033189  
 460381587BRITTON COMMUNITY THEATRE INC  
 % TOM FARBER VP PO BOX 129 BRITTON  
 SD57430-0129000000332 198704116064000000010100000020031200020  
 1200  
 363718999BRITTON ECONOMIC DEVELOPMENT CORP  
 % SUSAN WISMER PO BOX 74 BRITTON  
 SD57430-0074000000431 000000100200000000010100000020081200020  
 1200  
 460308007BROKEN BOOT MINE INC  
 767 MAIN ST DEADWOOD SD57732-1015000000332

IRS EO/BMF Data Decoded

Subject: Brentwood Colony, Faulkton, SD 57438

EO/BMF Name: Brentwood Hutterian Brethren Inc

EO File URL: [http://www.irs.gov/taxstats/charitablestats/article/0,,id=97186,00.html]

EO File by State: South Dakota

EO File MS-DOS Name: EO\_SD.EXE

EO File Updated: 11-12-09

EO File Date: 12/7/09

EO File EO/BMF Data Sequence:

460397006BRENTWOOD HUTTERIAN BRETHREN INC

15442 343RD AVE

FAULKTON

SD57438-590000004031

198802200029000000101000000

00000 12

Note:

The font of this data sequence, as Times New Roman, is not the same as the font of the original EO/BMF data so the spacing steps of this data sequence may be different from the original EO/BMF data. The data fields are the same as the original EO/BMF data.

EO/BMF data sequence decoded for EIN, IRC Section, and Ruling Date:

<u>EO/BMF Data</u>	<u>EO/BMF Data Field</u>
460397006	Employer Identification Number (EIN)
BRENTWOOD HUTTERIAN BRETHREN INC	Primary Name of Organization
(no data)	In Care of Name (CO) (if present)
15442 343RD AVE	Street Address
FAULKTON	City
SD	State
57438-5900	Zip Code (note: Zip+4)
0000	Group Exemption Number (GEN)
40	Subsection Code (SS)
3	Affiliation Code (AF)
1	Classification Code(s) (CL)
198802	Ruling Date (RD)

<u>Subsection Code</u>	<u>Classification Code</u>	<u>IRC Section (IRM Table)</u>	<u>IRC Section (SOI Table)</u>
40	1	501(d) Apostolic and religious organization	501(d) Apostolic and Religious Org.

<u>Ruling Date Data</u>	<u>Ruling Date Data Form</u>	<u>Ruling Date</u>
198802	YYYYMM (year and month)	02/1988



# They will open your emails if you know their names

Attach names to your email list

[Click here](#)

## Nonprofit Organization Lookup

Enter a 5-digit ZIP Code, organization name or 9-digit Tax ID

BRENTWOOD HUTTERIAN BRETHERN INC	
Address	15442 343RD AVE FAULKTON, SD 57438-5900 <a href="#">MapG</a> <a href="#">MapY</a> <a href="#">MapV</a>
IRS Subsection	501(d) - A religious and apostolic association.
Type of Organization	Corporation
Deductibility	Contributions are NOT deductible
Tax I.D. Number	460397006
Exempt Since	02-1988
Form 990 Requirement	Not required to file 990
Activity #1	Other religious activities
Share with others information about this Nonprofit - like the web site, e-mail address, how to donate or any corrections to the data shown. <input type="button" value="Post a Message"/>	

## Messages

[How Can We Improve this Lookup?](#) | [Email to a Friend](#) | [Lookups Forum](#) | [Terms of Use](#)



1-800-MELISSA

Sign In | Cart | Newsletters | Search

Products Solutions Downloads & Trials Support Resources Lookups Contact Us

>

They will open your emails  
if you know their names

Attach names to your email list

> Click here

## Nonprofit Organization Lookup

Help

Index

Enter a 5-digit ZIP Code, organization name or 9-digit Tax ID

Submit

BRENTWOOD HUTTERIAN BRETHERN INC	
Address	15442 343RD AVE FAULKTON, SD 57438-5900 <a href="#">MapG</a> <a href="#">MapY</a> <a href="#">MapV</a>
IRS Subsection	501(d) - A religious and apostolic association.
Type of Organization	Corporation
Deductibility	Contributions are NOT deductible
Tax I.D. Number	460397006
Exempt Since	02-1988
Form 990 Requirement	Not required to file 990
Activity #1	Other religious activities
Share with others information about this Nonprofit - like the web site, e-mail address, how to donate or any corrections to the data shown.	
<a href="#">Post a Message</a>	

Messages

[How Can We Improve this Lookup?](#) | [Email to a Friend](#) | [Lookups Forum](#) | [Terms of Use](#)

**MELISSA DATA**[Sign In](#) | [Cart](#) | [Newsletters](#) | [Search](#)

1-800-MELISSA

[Products](#)[Solutions](#)[Downloads & Trials](#)[Support](#)[Resources](#)[Lookups](#)[Contact Us](#)[Free Lookups](#)[Home](#) > [Lookups](#) > Nonprofit Organization Lookup[Help](#)**Looking for your next best customers?**

B-2-C, B-2-B, or B-2-E, we've got your preferred mailing territory covered.

**Start Today**Enter a 5-digit ZIP Code,  
organization name or 9-digit Tax ID**Use this Lookup to:**

- Find information on over 1.4 million registered nonprofit organizations in the United States
- Get organization name, assets, income, and IRS subsection
- Select organization for contact name and address, type of foundation and organization
- Get deductibility status, classification, Form 990, and more

**BRENTWOOD HUTTERIAN BRETHREN INC**

15442 343RD AVE

Address FAULKTON, SD 57438-5900

[MapG](#) [MapY](#) [MapV](#)

IRS Subsection 501(d) - A religious and apostolic association.

Type of Organization Corporation

Deductibility Contributions are NOT deductible

Tax I.D. Number 460397006

Exempt Since 02-1988

Form 990 Requirement Not required to file 990

Activity #1Other religious activities

Share with others information about this Nonprofit - like the web site, e-mail address, how to donate or any corrections to the data shown.

## Messages

[How Can We Improve this Lookup?](#) | [Send to a Friend](#) | [Lookups Forum](#) | [Terms of Use](#)

[Home](#) | [About Us](#) | [myManta](#) | [FAQ](#) | [View Cart](#) | [My Profile](#)

Login:

Not a member? [Learn more.](#)Tuesday, Oct. 27, 2009  
**63,778,867** companies**Free Subscription to  
Industrial Market Trends****COMPANIES:** U.S., Australia, Canada, U.K., Worldwide**RESOURCES:** Video, Jobs, Reports, White Papers | **JOIN US:** Twitter, Facebook

U.S. business name, category, location...

**Search****BUSINESS CENTERS:** Small Biz, Sales Expertise, HR, Travel, Career, Tech

U.S. » Faulkton, SD » Agriculture » Hogs » Hogs » Brentwood Hutterian Brethren Inc

## Brentwood Hutterian Brethren Inc

(Brentwood Colony)

15442 343rd Ave  
Faulkton, SD 57438**Phone:** (605) 598-4589**Website:** Information not found (?)

Ads by Google

Farm Records & Reporting Mapping, Record Keeping & Reporting SST Summit & Stratus, SST Field PCPfizer Acquires Wyeth Pfizer & Wyeth Are Now One. Working Together for a Healthier World.

The ads are not affiliated with Brentwood Hutterian Brethren Inc

### Business Categories

Hogs in Faulkton, SD

Hog Farm Or Feedlot Corn Farm Beef Cattle Wheat Farm, Hog and Pig Farming

### Brentwood Hutterian Brethren Inc Business Information

[Claim This Profile](#)

Brentwood Hutterian Brethren Inc is a private company categorized under Hogs and located in Faulkton, SD. Our records show it was established in 1987 and incorporated in South Dakota. Current estimates show this company has an annual revenue of \$5,500,000 and employs a staff of approximately 60.

### Also Does Business As

Brentwood Colony

### HQ, Branch or Single Location

Single Location

### Annual Sales (Estimated)

[View Details](#)

### Employees (Estimated)

60

Is this your company?

[Claim This Profile](#)

These Members Work Here

**Do you?  
SAY SO**



## Experian Business Reports

Find Company  
Credit Info, Filings,  
Liens & More: Free  
Record Search.

[Experian.com/Business-Reports](http://Experian.com/Business-Reports)

### SIC Code and Description

 [View Details](#)

### NAICS Code and Description

112210, Hog and Pig Farming

### Products, Services and Brands

Information not found (?)

### State of Incorporation

South Dakota

### Years in Business

22

### Company Contacts

Contact Name	Gender	
<a href="#">Michael Wurtz</a> , Secretary	—	<a href="#">Claim This Profile</a>

Click on the [reports tab](#) at the top of the page to research company background, detailed company profile, credit and financial reports for Brentwood Hutterian Brethren Inc.

Data above provided by D&B. © Dun and Bradstreet, Inc. All rights Reserved.

### Related Links

Other companies named  
Brentwood Hutterian Brethren  
Inc

[Companies in this industry](#)

[Jobs in Faulkton, SD](#)

### Recent Visitors



Companies by Location: Faulkton, South Dakota

[Home](#)[Notifications](#)[Reach Us](#)Keep our server humming, [Donate](#).

## HUTTERITE CONTACTS



### GO TO MAIN INDEX

- S Blumengard, Faulkton, SD 57438-9302
- S Bon Homme, Tabor, SD 57063-6503
- S Brentwood, Faulkton, SD 57438
- S Cameron, Viborg, SD 57063-6503
- S Cedar Grove, Platte, SD 57369-7103
- S Claremont, Castlewood, SD 57223-5223
- S Clark, Raymond, SD 57258-7400
- S Clearfield, Delmont, SD 57330-6908
- S Collins, Iroquois, SD 57353
- S Deerfield, Ipswich, SD 57451-5606
- S Evergreen, Faulkton, SD 57438-6106
- S Fordham, Carpenter, SD 57322
- S Glendale, Frankfort, SD 57440-9650
- S Golden View, Salem, SD 57058
- S Gracevale, Winfred, SD 57076
- S Grass Land, Westport, SD 57481-8105
- S Grass Ranch, Kimball, SD 57355-7100
- S Greenwood, Delmont, SD 57330-5911
- S Hillcrest, Garden City, SD 57236-2108
- S Hillside, Doland, SD 57436
- S Huron, Huron, SD 57350-8001
- S Hutterville, Stratford, SD 57474-7204
- S Jamesville, Utica, SD 57067-5103
- S Lake View, Lake Andes, SD 57356-6730
- S Long Lake, Westport, SD 57481
- S Maxwell, Scotland, SD 57059-7200
- S Mayfield, Willow Lake, SD 57278-5401
- S Millbrook, Mitchell, SD 57301-7828

Brentwood Schmiedeleut Group 1

15442 - 343rd Ave.

Faulkton, SD 57438

Established From [Thunderbird, Faulkton, SD 57438-9326](#)

[Google Map](#)

**Manager Michael Wurtz**

605-598-4589

**fax 6576**

**Minister Sam Kleinsasser**

605-598-6246

**Switchboard** 605-598-4542 or 4333

**106** Conny Judy

**134** Darrel Dorothy

**103** Dave Elizabeth

**124** Edward Eve

**130** Eli Elizabeth

**122** Jake Susie

**105** Jakie Ruth

**125** Jakob Delilah

**114** Jared Karen

**113** Joe Edna

**132** Jonathan Margaret

**156** Jonathan Peggy

**104** Kenny Kathryn

**108** Kevin Ann

**133** Levi David Ann

**102** Mark Thelma

**131** Mike Kathy

**115** Mike Lena

**116** Mike Mary

**129** Nathan Johanna

**107** Sam Mary

**123** Ted Claudia

**128** Bee House

**117** Blacksmith Shop

- S Millerdale, Miller, SD 57362-9534
- S New Elm Spring, Ethan, SD 57334-5206
- S Newdale, Elkton, SD 57026-6628
- S Newport, Claremont, SD 57432-5808
- S Norfeld, White, SD 57276
- S Oak Lane, Alexandria, SD 57311-7110
- S Old Elm Spring, Parkston, SD 57366-5206
- S Orland, Montrose, SD 57048
- S Pearl Creek, Iroquois, SD 57353-6705
- S Pembroke, Ipswich, SD 57451-9706
- S Plainview, Leola, SD 57456
- S Platte, Platte, SD 57369-6007
- S Pleasant Valley, Flandreau, SD 57028-9444
- S Poinsett, Estelline, SD 57234
- S Riverside, Huron, SD 57350
- S Rockport, Alexandria, SD 57311-7201
- S Roland, White, SD 57276-6613
- S Rosedale, Mitchell, SD 57301-7515
- S Rustic Acres, Madison, SD 57042-7212
- S Shamrock, Carpenter, SD 57322-8200
- S Shannon, Winfred, SD 57076-7005
- S Spink, Frankfort, SD 57440-7207
- S Spring Lake, Arlington, SD 57212-7309
- S Spring Valley, Wessington Springs, SD 57382-5506
- S Sunset, Britton, SD 57430-5506
- S Thunderbird, Faulkton, SD 57438-9326
- S Tschetter, Olivet, SD 57052-5902
- S Upland, Artesian, SD 57314-6009
- S Westwood, Britton, SD 57430
- S White Rock, Rosholt, SD 57260-9542
- S Wolf Creek, Olivet, SD 57052-6601

- 136 Carpenter Shop
- 146 Cattle Barn N
- 135 Cattle Barn S
- 120 Chicken Barn
- 142 Children's Dining
- 149 Electric Shop
- 127 English School
- 139 Farm Boss Shop
- 119 Feed Mill
- 126 German School
- 140 Hog Barn-East
- 112 Hog Barn-West
- 138 Kitchen
- 144 Kitchen Basement.
- 143 Laundry
- 118 Mechanic Shop
- 109 Preschool
- 137 Shoe Shop
- 121 Tractor Shop

Contact Information for Hutterite colonies as USDA farm subsidy recipients

Subject:

[Original Subject: Brentwood Colony, Faulkton, SD 57438]

[Subject for Section NE 1: Brentwood Colony, Wecota, SD 57438]

(note: both names confirmed as same identity)

(page 1)

> Contact Information

1) IRS EO/BMF data (1)

Address:

Brentwood School Brentwood Colony  
15442 343rd Ave  
Faulkton, SD 57438-5900

2) IRS EO/BMF data (2)

Address:

Brentwood Hutterian Brethren Inc  
15442 343rd Ave  
Faulkton, SD 57438-5900

3) Manta data

Phone: [605-598-4589]

Address:

Brentwood Hutterian Brethren Inc/Brentwood Colony  
15442 343rd Ave  
Faulkton, SD 57438

4) Hutterite Directory

Phone:

1) Sam Kleinsasser, Minister: [605-598-6246]

2) Michael Wurtz, Manager: [605-598-4589]

3) Switchboard: [605-598-4542 (or 4333)]

Address:

Brentwood Colony  
15442 - 343rd Ave.  
Faulkton, SD 57438

Contact Information for Hutterite colonies as USDA farm subsidy recipients

Subject:

[Original Subject: Brentwood Colony, Faulkton, SD 57438]

[Subject for Section NE 1: Brentwood Colony, Wecota, SD 57438]

(note: both names confirmed as same identity)

(page 2)

Address verification results from [www.melissadata.com]:

1) For (1) IRS EO/BMF data (1):

Address verified for:

15442 343rd Ave

Wecota, SD 57438-5900

2) For (2) IRS EO/BMF data (2):

Address verified for:

15442 343rd Ave

Wecota, SD 57438-5900

3) For (3) Manta data:

Address verified for:

15442 343rd Ave

Wecota, SD 57438-5900

4) For (4) Hutterite Directory:

Address verified for:

15442 343rd Ave

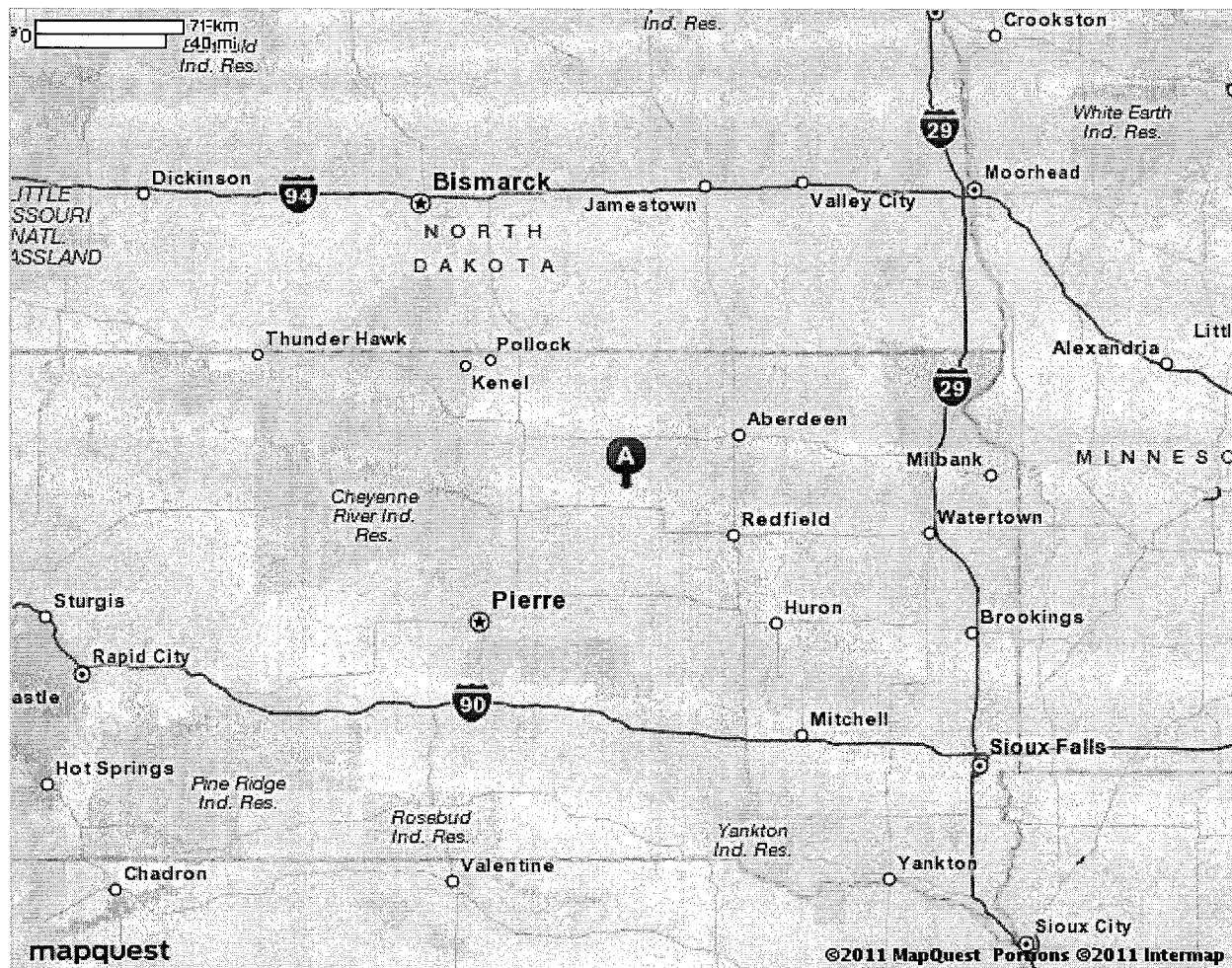
Wecota, SD 57438-5900



Notes

## Map of Brentwood Hutterian Brethrn

15442 343rd Ave, Wecota, SD 57438 -  
(605) 598-4589



All rights reserved. Use subject to [License/Copyright](#) | [Map Legend](#)

Directions and maps are informational only. We make no warranties on the accuracy of their content, road conditions or route usability or expeditiousness. You assume all risk of use. MapQuest and its suppliers shall not be liable to you for any loss or delay resulting from your use of MapQuest. Your use of MapQuest means you agree to our [Terms of Use](#)

**MAPQUEST.**

Notes

**Map of Brentwood Hutterian Brethrn**

15442 343rd Ave, Wecota, SD 57438 -  
(605) 598-4589



All rights reserved. Use subject to [License/Copyright](#) | [Map Legend](#)

Directions and maps are informational only. We make no warranties on the accuracy of their content, road conditions or route usability or expeditiousness. You assume all risk of use. MapQuest and its suppliers shall not be liable to you for any loss or delay resulting from your use of MapQuest. Your use of MapQuest means you agree to our [Terms of Use](#)



# MAPQUEST

## Map of Brentwood Hutterian Brethrn

15442 343rd Ave, Wecota, SD 57438 - (605) 598-4589

Notes



All rights reserved. Use subject to [License/Copyright](#) | [Map Legend](#)

Directions and maps are informational only. We make no warranties on the accuracy of their content, road conditions or route usability or expeditiousness. You assume all risk of use. MapQuest and its suppliers shall not be liable to you for any loss or delay resulting from your use of MapQuest. Your use of MapQuest means you agree to our [Terms of Use](#)



Notes

**Trip to Brentwood Hutterian Brethrn**

15442 343rd Ave, Wecota, SD 57438 - (605) 598-4589

**98.88 miles - about 2 hours 1 minute****Pierre, SD**1. Start out going **NORTHWEST** on **E CAPITOL AVE** toward **S EUCLID AVE / US-14 / US-83.**

go 0.0 mi

2. Turn **RIGHT** onto **N EUCLID AVE / US-14 / US-83.** Continue to follow **US-14 E / US-83 N.**

go 17.2 mi

3. Turn **LEFT** onto **US-83 / 305TH AVE.** Continue to follow **US-83.**

go 36.3 mi

4. **US-83** becomes **US-212.**

go 5.6 mi

5. Turn **SLIGHT LEFT** onto **164TH ST / US-212 / E GARFIELD AVE.** Continue to follow **US-212.**

go 32.2 mi

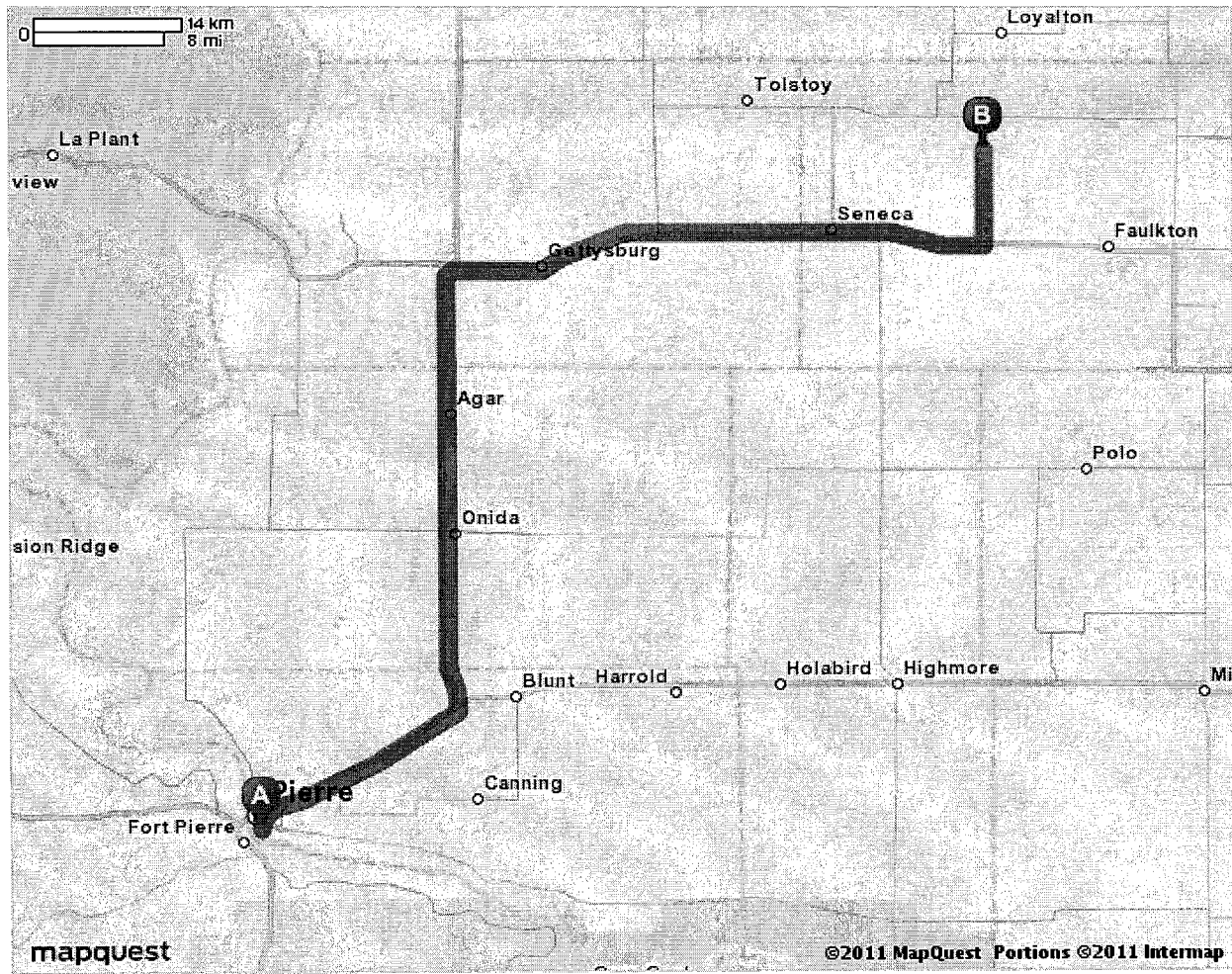
6. Turn **LEFT** onto **CR-7 (Portions unpaved).**

go 7.6 mi

7. **15442 343RD AVE.**

go 0.0 mi

**Brentwood Hutterian Brethrn - (605) 598-4589****15442 343rd Ave, Wecota, SD 57438****Total Travel Estimate : 98.88 miles - about 2 hours 1 minute****Route Map** [Hide](#)



All rights reserved. Use subject to [License/Copyright](#) | [Map Legend](#)

Directions and maps are informational only. We make no warranties on the accuracy of their content, road conditions or route usability or expeditiousness. You assume all risk of use. MapQuest and its suppliers shall not be liable to you for any loss or delay resulting from your use of MapQuest. Your use of MapQuest means you agree to our [Terms of Use](#)

List of Evidence for Hutterite colonies as USDA farm subsidy recipients

Subject:

[Original Subject: Cedar Grove Hutt Beth Inc, Platte, SD 57369]

[Subject for Section NE 1: Cedar Grove Hutt Breth Inc, Platte, SD 57369]

(note: both names confirmed as same identity but not confirmed as a Hutterite colony)

Location by State: South Dakota

Form and Version of Evidence:

[Short Form for Original Evidence (Long Form) and New Evidence 1]

Timeframe of Evidence as Webpages: 2009-2011

Status: Investigation as EO (Exempt Organization)

Topic: Short Form includes Findings from Original Evidence (Long Form) and  
New Evidence 1, and Conclusion from New Evidence 1

(page 1)

Section SF. List of Short Form of Evidence for OE and NE 1

1) EWG 'Search Result' and 'Farm Location(s)' webpages (10/27/2009) for data 1995-2006

Both from Environmental Working Group's Farm Subsidy Database - [<http://farm.ewg.org/>]

Evidence included: yes

2) EWG 'Ownership Interest(s)' webpage(s) (10/27/2009) for data 1995-2006

From Environmental Working Group's Farm Subsidy Database - [<http://farm.ewg.org/>]

Evidence included: yes

3) EWG dataset (7/21/2011) for data 1995-2010

(note: data is for [Cedar Grove Hutt Breth Inc] with [Subsidy Total 1995-2010:  
\$1,214,747.42])

From Environmental Working Group's Farm Subsidy Database - [<http://farm.ewg.org/>]

Evidence included: yes

4) EWG dataset (7/21/2011) for data 1995-2010

(note: data is for [Cedar Grove Hutt Breth Inc] with [Subsidy Total 1995-2010:  
\$402,451.34])

From Environmental Working Group's Farm Subsidy Database - [<http://farm.ewg.org/>]

Evidence included: yes

5) IRS Exempt Organization (EO) data webpage(s) from [[www.irs.gov](http://www.irs.gov)]

EO File URL: [<http://www.irs.gov/taxstats/charitablestats/article/0,,id=97186,00.html>]

EO File Date (for OE): (12/7/2009 is date EO file was downloaded from IRS website to CD)

EO File Date (for NE 1): (not included)

Evidence included: yes

6) IRS EO/BMF Data Decoded page

Evidence included: yes

7) Melissa Data webpage(s) (10/27/2009) and (7/21/2011) from [[www.melissadata.com](http://www.melissadata.com)]

Evidence included: yes

8) Manta data webpage(s) (10/27/2009) from [[www.manta.com](http://www.manta.com)]

Evidence included: yes

9) Hutterite Surnames page

Evidence included: yes

List of Evidence for Hutterite colonies as USDA farm subsidy recipients

Subject:

[Original Subject: Cedar Grove Hutt Beth Inc, Platte, SD 57369]

[Subject for Section NE 1: Cedar Grove Hutt Breth Inc, Platte, SD 57369]

(note: both names confirmed as same identity but not confirmed as a Hutterite colony)

Form and Version of Evidence:

[Short Form for Original Evidence (Long Form) and New Evidence 1]

(page 2)

10) Hutterite Directory webpage(s) (10/27/2009)

From [www.cedrontech.com], or link from [www.hutterites.org]

Evidence included: yes

11) Contact Information page(s)

Evidence included: yes

12) MapQuest webpage(s) (5/26/2011) from [www.mapquest.com]

Evidence included: yes

Note:

All evidence has been introduced for the original evidence (long form) and/or the new evidence 1, except the 'Contact Information' page and the 'MapQuest' webpage which are introduced as evidence for the 'Short Form of Evidence for OE and NE 1'.

List of Evidence for Hutterite colonies as USDA farm subsidy recipients

Subject: Cedar Grove Hutt Beth Inc, Platte, SD 57369

Location by State: South Dakota

Status: Investigation as EO (Exempt Organization)

Topic: Findings, for Section LF and Section SF, Version 1

Findings (for Section LF and Section SF, Version 1):

1:

Cedar Grove Hutt Beth Inc fits a profile of a Hutterite colony but cannot confirm identity as a Hutterite colony and member of the Hutterian Brethren Church due to a lack of evidence.

Data for Cedar Grove Hutt Beth Inc that fits a profile of a Hutterite colony:

- 1) Name: Cedar Grove Hutt Beth Inc, Platte, SD 57369 (USDA farm subsidy recipient)
- 2) EWG/USDA farm subsidy data, Different Business Names: Cedar Grove Hutt Breth Inc
- 3) EWG/USDA ownership shares data, Hutterite Surnames: Gross, Hofer, Waldner, Wipf (note: data is for Cedar Grove Hutt Beth Inc, no data for Cedar Grove Hutt Breth Inc)
- 4) Manta data: Cedar Grove Colony also does business as Cedar Grove Hutterian Breth Inc [Cedar Grove Colony, 36926 266th St, Platte, SD 57369-7103]
- 5) FEEFHS/Hutterite colony data:  
[Year Founded | Colony Name | Location: City (County) State/Province | Parent Colony  
1972 | Cedar Grove, South Dakota | Platte (Charles) SD | Bon Homme, South Dakota  
(note: a province or state has been added to the 'Colony Name' and 'Parent Colony' by FEEFHS for a flat file database for the Internet)]
- 6) Hutterite Directory (for Cedar Grove Colony):  
[Cedar Grove, 36926 - 266th. St., Platte, SD 57369-7103]

2:

IRS EO/BMF data found but the organization name is not the same as the USDA business name. The 2 names are similar and in the same location so there is a possibility that the 2 names are the same identity.

USDA Business Name and Location:

[Cedar Grove Hutt Beth Inc, Platte, SD 57369]

IRS Organization Name and Location:

[Cedar Grove Hutterian Brethren Inc, Platte, SD 57369-7103]

If the 2 names are the same identity then the IRC section '501(d) Apostolic and religious organization' and the ruling date 01/1982 indicate the organization received USDA farm subsidies during the timeframe 1995-2006 as a tax-exempt nonprofit religious organization.

3:

Comparison of IRS EO/BMF data with NCCS, Melissa Data, and TaxExemptWorld.com data:

[Data Date: (IRS 12/7/2009), (NCCS, Melissa Data, and TaxExemptWorld.com, 10/27/2009)]

[Data: EIN, Organization Name, Location by State, IRC Section, Ruling Date]

[460360084, Cedar Grove Hutterian Brethren Inc, SD, 501(d), 01/1982 = IRS]

[460360084, Cedar Grove Hutterian Brethren Inc, SD, 501(d), 1982..... = NCCS]

[460360084, Cedar Grove Hutterian Brethren Inc, SD, 501(d), 01-1982 = Melissa Data]

[no data....., Cedar Grove Hutterian Brethren Inc, SD, 501(d), 01/1982 =

TaxExemptWorld.com]

Comparison of data demonstrates all data is the same basic data.

4:

IRS EO/BMF data indicates the organization is not required to file Form 990. Data from NCCS,

Melissa Data, and TaxExemptWorld.com for the same organization indicates the organization is not required to file Form 990. The organization is classified as IRC section 501(d) and files Form 1065 so the data for Form 990 is correct.

NCCS data for organization name is the same as the IRS organization name and indicates the organization is active as of 10/27/09.

5:

Different Business Names:

- 1) EWG/USDA farm subsidy data: Cedar Grove Hutt Breth Inc  
(Section LF(A)List 1(2)), (Section SF(A)List 1(2))
- 2) Manta data: Cedar Grove Colony also does business as Cedar Grove Hutterian Breth Inc

6:

Dataset for timeframe 1995-2006:

Identity of USDA farm subsidy recipient:

[Cedar Grove Hutt Beth Inc, Platte, SD 57369]

USDA farm subsidy total:

- 1) Subsidy Total 1995-2006: \$931,429.27 (note: exact calculation)
- 2) Subsidy Payments 1995-2006 Total: \$931,429 (note: rounded off calculation)

IRC Section: (unknown)

Ruling Date: (unknown)

Operating As: The organization fits a profile of a Hutterite colony but cannot confirm identity as a Hutterite colony due to a lack of evidence.

> Findings for Section NE 1, for:

a) Original Subject: Cedar Grove Hutt Beth Inc, Platte, SD 57369

b) Subject for Section NE 1: Cedar Grove Hutt Breth Inc, Platte, SD 57369

(page 1)

1:

Refer to the original findings for Section LF for data. This findings includes updated data.

2(a):

USDA data for the name of the farm subsidy recipient has changed from the original data. The data is:

a) Cedar Grove Hutt Beth Inc, Platte, SD 57369 (original data from Section LF, 10/27/2009)

b) Cedar Grove Hutt Breth Inc, Platte, SD 57369 (new data from Section NE 1, 7/21/2011)

'Farm Location(s)' (addresses on file) data for [Cedar Grove Hutt Beth Inc] as part of the data record for [Cedar Grove Hutt Breth Inc] shows both names are receiving farm subsidies and are the same identity. The data is from the data record for:

[Cedar Grove Hutt Breth Inc, Platte, SD 57369]

[Subsidy Total 1995-2010: \$402,451.34]

(Section NE 1, Part 2)

2(b):

USDA farm subsidy data will establish that these names are the same identity:

a) Cedar Grove Hutt Beth Inc, Platte, SD 57369 (original subject from Section LF)

b) Cedar Grove Hutt Breth Inc, Platte, SD 57369 (subject from Section NE 1)

3:

The USDA farm subsidy data record from EWG's 'Summary' data shows that the 2 datasets for [Cedar Grove Hutt Breth Inc] (Section NE 1, Part 1 and Part 2) represent 2 parts of the timeframe 1995-2010 so they can be combined to represent 1 dataset for the same organization for the timeframe 1995-2010. The farm subsidy total from both datasets can be combined to represent one total for [Cedar Grove Hutt Breth Inc] for the timeframe 1995-2010.

4:

The 'Summary' data for:

[Cedar Grove Hutt Breth Inc, Platte, SD 57369]

[Subsidy Total 1995-2010: \$1,214,747.42]

(Section NE 1, Part 1) is the same as the 'Summary' data for the original subject from Section LF, as [Cedar Grove Hutt Beth Inc], for the timeframe 1999-2006.

> Findings for Section NE 1, for:

a) Original Subject: Cedar Grove Hutt Beth Inc, Platte, SD 57369

b) Subject for Section NE 1: Cedar Grove Hutt Breth Inc, Platte, SD 57369

(page 2)

5(a):

The Melissa Data webpage data for [Cedar Grove Hutterian Brethren Inc] is the same for the new data from 7/21/2011 and the original data from 10/27/2009 found in Section LF. The new data includes map links in the 'Address' field instead of the data 'Error Geolnit' found in the original data.

5(b):

Comparison of Melissa Data data with [IRS EO/BMF data and Melissa Data data as original data from Section LF]:

[Data Date: (Melissa Data 7/21/2011), (IRS 12/7/2009, Melissa Data 10/27/2009)]

[Data: EIN, Organization Name, Location by State, IRC Section, Ruling Date]

[460360084, Cedar Grove Hutterian Brethren Inc, SD, 501(d), 01/1982 = IRS]

[460360084, Cedar Grove Hutterian Brethren Inc, SD, 501(d), 01-1982 = Melissa Data]

[460360084, Cedar Grove Hutterian Brethren Inc, SD, 501(d), 01-1982 = Melissa Data (7/21/2011)]

Comparison of data demonstrates all data is the same basic data.

5(c):

Melissa Data address comparison:

[Cedar Grove Hutterian Brethren Inc, 36926 266th St, Platte, SD 57369-7103 = Melissa Data (10/27/2009)]

[Cedar Grove Hutterian Brethren Inc, 36926 266th St, Platte, SD 57369-7103 = Melissa Data (7/21/2011)]

Comparison of data demonstrates the addresses are the same.

5(d):

The Employer Identification Number (EIN) from 5(b) is the same for all 3 datasets so the data is for the same organization. The comparison data for Melissa Data in 5(b) and 5(c) is the same from 7/21/2011 and 10/27/2009.

6:

IRS EO/BMF data (12/7/2009):

1) Name:

[Cedar Grove Hutterian Brethren Inc, 36926 266th St, Platte, SD 57369-7103]

2) Employer Identification Number (EIN): 460360084

3) IRC Section: 501(d) Apostolic and religious organization

4) Ruling Date: 01/1982

Melissa Data (7/21/2011):

1) Name:

[Cedar Grove Hutterian Brethren Inc, 36926 266th St, Platte, SD 57369-7103]

2) Tax I.D. Number: 460360084

3) IRS Subsection: 501(d) - A religious and apostolic association.

4) Exempt Since: 01-1982

> Findings for Section NE 1, for:

a) Original Subject: Cedar Grove Hutt Beth Inc, Platte, SD 57369

b) Subject for Section NE 1: Cedar Grove Hutt Breth Inc, Platte, SD 57369

(page 3)

7:

Update for findings for IRS data (Section LF and Section NE 1):

a:

The IRS organization name is not the same as the USDA business name. The 2 names are similar and in the same location so there is a possibility that the 2 names are the same identity. If the 2 names are the same identity then the IRC section '501(d) Apostolic and religious organization' and the ruling date 01/1982 indicate the organization received USDA farm subsidies during the timeframe 1995-2010 as a tax-exempt nonprofit religious organization.

8:

Melissa Data can be established as a valid data source for IRS data from [Findings for documentation as evidence for Hutterite colonies as USDA farm subsidy recipients] that will establish that there are 100 organizations with IRS EO/BMF data and Melissa Data data with the same IRS Employer Identification Number (EIN) and Melissa Data data that can be converted to decoded IRS EO/BMF data, so the data is for the same organization.

> Conclusion for Section NE 1, for:

a) Original Subject: Cedar Grove Hutt Beth Inc, Platte, SD 57369

b) Subject for Section NE 1: Cedar Grove Hutt Breth Inc, Platte, SD 57369

(page 1)

1:

This conclusion is a updated version of the original conclusion for Section LF so refer to this updated conclusion as the new conclusion for Section LF. This conclusion includes a updated dataset with data for timeframe 1995-2010.

2:

The IRS organization name is not the same as the USDA business name. The 2 names are similar and in the same location so there is a possibility that the 2 names are the same identity. If the 2 names are the same identity then the IRC section '501(d) Apostolic and religious organization' and the ruling date 01/1982 indicate the organization received USDA farm subsidies during the timeframe 1995-2010 as a tax-exempt nonprofit religious organization.

3:

Dataset for timeframe 1995-2010:

Identity of USDA farm subsidy recipient:

[Cedar Grove Hutt Breth Inc, Platte, SD 57369]

USDA farm subsidy total:

a) Data from Section NE 1, Part 1, for [Cedar Grove Hutt Breth Inc, Platte, SD 57369]:

1) Subsidy Total 1995-2010: \$1,214,747.42 (data applies to 1999-2010)

b) Data from Section NE 1, Part 2, for [Cedar Grove Hutt Breth Inc, Platte, SD 57369]:

1) Subsidy Total 1995-2010: \$402,451.34 (data applies to 1995-2000)

c) Combined USDA farm subsidy total from 2 different data records for:

[Cedar Grove Hutt Breth Inc, Platte, SD 57369]

1) Combined USDA farm subsidy total:

[Subsidy Total 1995-2010: \$1,617,198.76] (data applies to 1995-2010)

(note: calculation made by author and represents a exact calculation)

IRC Section: (unknown)

Ruling Date: (unknown)

Operating As: The organization fits a profile of a Hutterite colony but cannot confirm identity as a Hutterite colony due to a lack of evidence.

> Conclusion for Section NE 1, for:

a) Original Subject: Cedar Grove Hutt Beth Inc, Platte, SD 57369

b) Subject for Section NE 1: Cedar Grove Hutt Breth Inc, Platte, SD 57369

(page 2)

4:

Recommendation:

> Step 1

Determine if organization is a Hutterite colony.

Name:

[Cedar Grove Hutt Breth Inc, Platte, SD 57369] (subject from Section NE 1)

[A.K.A. (also known as): Cedar Grove Hutt Beth Inc, Platte, SD 57369]

(subject from Section LF)

Hutterite Surnames (combined for both USDA business names):

[Decker, Gross, Hofer, Stahl, Waldner, Wipf]

IRS EO/BMF data and Melissa Data:

[Cedar Grove Hutterian Brethren Inc, 36926 266th St, Platte, SD 57369-7103]

Hutterite Directory (for Cedar Grove Colony):

[Cedar Grove, 36926 - 266th. St., Platte, SD 57369-7103]

> Step 2

Determine IRS organization name as same identity as USDA business name.

USDA Business Name and Location:

[Cedar Grove Hutt Breth Inc, Platte, SD 57369]

IRS Organization Name and Address:

[Cedar Grove Hutterian Brethren Inc, 36926 266th St, Platte, SD 57369-7103]

> Step 3

If a determination of IRS organization name as same identity as USDA business name cannot be made then a investigation is necessary to find IRC section data from the IRS Business Master File (BMF) for:

Name: Cedar Grove Hutt Breth Inc, Platte, SD 57369

USDA business name (10/27/2009): Cedar Grove Hutt Beth Inc, Platte, SD 57369

Timeframe for IRC section data: 1995-2010

Data from Section LF and Section NE 1:

Hutterite Directory (for Cedar Grove Colony):

[Cedar Grove, 36926 - 266th. St., Platte, SD 57369-7103]

Different Business Names:

1) Manta data: Cedar Grove Colony also does business as Cedar Grove Hutterian Breth Inc

[Cedar Grove Colony, 36926 266th St, Platte, SD 57369-7103]

# environmental working group's Farm Subsidy Database



179,365,992

## **NEW 2007 Direct Payment Subsidy Overview**

### **NEW Press Release**

[2008 Farm Subsidy Database Update](#)

[2008 Summary](#)

[2008 News Release](#)

[EWG's Policy Analysis Database](#)

**READ MULCH**  
Updates, commentary,  
& your feedback

**NEW!**

- [Full Disclosure: Who really benefits from federal farm subsidies](#)
- [What's in the new Farm Bill 2007 Database?](#)
- [New Farm Bill Web Site Generates Media Storm](#)

[Congressional District Ranking](#)

## **Related Content**

Farms Receiving Government

Payments

Speech: Farm Policy For The Rest of

Us

## **EWG Farm Subsidy Database**

**Corporate Subsidy Recipients 1 to 1 of 1 in South Dakota**

Business Name: CEDAR GROVE HUTT

Rank	Name	Location	Subsidy Total 1995-2006
1	<a href="#">Cedar Grove Hutt Beth Inc</a>	Platte, SD 57369	\$ 931,429.27

# environmental working group's Farm Subsidy Database



**179,366,621**

## **NEW 2007 Direct Payment Subsidy Overview** **NEW Press Release**

[2008 Farm Subsidy Database Update](#)

[2008 Summary](#)

[2008 News Release](#)

[EWG's Policy Analysis Database](#)

### **READ MULCH**

Updates, commentary,  
& your feedback

**NEW!**

- [Full Disclosure: Who really benefits from federal farm subsidies](#)
- [What's in the new Farm Bill 2007 Database?](#)
- [New Farm Bill Web Site Generates Media Storm](#)

[Congressional District Ranking](#)

### **Related Content**

Farms Receiving Government

Payments

Speech: Farm Policy For The Rest of

Us

### **USDA subsidy information for Cedar Grove Hutt Breth Inc**

**Cedar Grove Hutt Breth Inc:** [Summary](#) | [Programs](#) | [Programs by year](#) | [Farm Location\(s\)](#) | [Ownership Interest\(s\)](#)

### **Addresses on file with USDA for Cedar Grove Hutt Breth Inc**

USDA county office from which subsidies were paid:	Subsidy Payments 1995-2006	Most recent address on file in USDA county office
Charles Mix County, South Dakota	\$871	Cedar Grove Hutt Beth Inc Platte, SD 57369
Aurora County, South Dakota	\$27,731	Cedar Grove Hutt Breth Inc Platte, SD 57369
Brule County, South Dakota	\$902,827	Cedar Grove Hutt Breth Inc Platte, SD 57369
<b>Total</b>	<b>\$931,429</b>	

# environmental working group's Farm Subsidy Database



179,366,722

## NEW 2007 Direct Payment Subsidy Overview

### NEW Press Release

[2008 Farm Subsidy Database Update](#)

[2008 Summary](#)

[2008 News Release](#)

[EWG's Policy Analysis Database](#)

**READ MULCH**  
Updates, commentary,  
& your feedback

**NEW!**

- [Full Disclosure: Who really benefits from federal farm subsidies](#)
- [What's in the new Farm Bill 2007 Database?](#)
- [New Farm Bill Web Site Generates Media Storm](#)

[Congressional District Ranking](#)

### Related Content

Farms Receiving Government

Payments

Speech: Farm Policy For The Rest of  
Us

### USDA subsidy information for Cedar Grove Hutt Breth Inc

[Cedar Grove Hutt Breth Inc: Summary](#) | [Programs](#) | [Programs by year](#) | [Farm Location\(s\)](#) | [Ownership Interest\(s\)](#)

### Ownership shares for Cedar Grove Hutt Breth Inc

Pick year for ownership information

USDA county office/Ownership:	Percentage Share*
<b>Cedar Grove Hutt Beth Inc ownership information from 2005 Aurora County, South Dakota</b>	
<a href="#">Members Of Cedar Grove Hutt Breth</a> Platte, SD 57369	100.00 %
<b>Cedar Grove Hutt Beth Inc ownership information from 2006 Brule County, South Dakota</b>	
<a href="#">Members Of Cedar Grove Hutt Breth</a> Platte, SD 57369	100.00 %
<b>Cedar Grove Hutt Beth Inc ownership information from 2003 Charles Mix County, South Dakota</b>	
<a href="#">Alvin Wipf</a> Platte, SD 57369	0.90 %
<a href="#">Geneva M Hofer</a> Platte, SD 57369	0.90 %
<a href="#">Karen Waldner</a> Platte, SD 57369	0.90 %
<a href="#">Jacob J Hofer</a> , 00000	0.90 %
<a href="#">Tamara J Hofer</a> Platte, SD 57369	0.90 %
<a href="#">Kennet M Waldner</a> Platte, SD 57369	0.90 %

Related News Coverage

FSA Fact Sheets

**Sign up to receive email updates  
from EWG**

Sign Me Up

<u>Thomas Hofer</u> Platte, SD 57369	0.90 %
<u>Rachel J Waldner</u> , 00000	0.90 %
<u>Saretta P Waldner</u> Platte, SD 57369	0.90 %
<u>Maria J Waldner</u> Platte, SD 57369	0.90 %
<u>Jolene S Waldner</u> Platte, SD 57369	0.90 %
<u>James M Hofer</u> Platte, SD 57369	0.90 %
<u>Paul M Waldner</u> Platte, SD 57369	0.90 %
<u>Elizabeth G Hofer</u> , 00000	0.90 %
<u>Jeanifer S Waldner</u> Platte, SD 57369	0.90 %
<u>Julie M Waldner</u> Platte, SD 57369	0.90 %
<u>Brian S Waldner</u> Platte, SD 57369	0.90 %
<u>Jason Waldner</u> , 00000	0.90 %
<u>Mary G Hofer</u> Platte, SD 57369	0.90 %
<u>Leanette M Waldner</u> Platte, SD 57369	0.90 %
<u>Timothy F Waldner</u> Platte, SD 57369	0.90 %
<u>Fred F Waldner</u> Platte, SD 57369	0.90 %
<u>Melissa J Waldner</u> Platte, SD 57369	0.90 %
<u>Lucas M Waldner</u> Platte, SD 57369	0.90 %
<u>Jeremy G Hofer</u> Platte, SD 57369	0.90 %
<u>Philip M Hofer</u> Platte, SD 57369	0.10 %
<u>Sarah J Waldner</u> Platte, SD 57369	0.90 %
<u>Anita F Waldner</u> Platte, SD 57369	0.90 %
<u>Leah Waldner</u> Platte, SD 57369	0.90 %

<u>Joushua J Waldner</u> , 00000	0.90 %
<u>Rebacca T Hofer</u> Platte, SD 57369	0.90 %
<u>Joseph Waldner</u> Platte, SD 57369	0.90 %
<u>Amanda M Waldner</u> Platte, SD 57369	0.90 %
<u>Mathew J Waldner</u> Platte, SD 57369	0.90 %
<u>David F Waldner</u> Platte, SD 57369	0.90 %
<u>George J Hofer</u> , 00000	0.90 %
<u>Zach Waldner</u> Platte, SD 57369	0.90 %
<u>Jacob M Waldner</u> Platte, SD 57369	0.90 %
<u>Christin T Hofer</u> Platte, SD 57369	0.90 %
<u>Elizabeth Waldner</u> , 00000	0.90 %
<u>Michael M Waldner Jr</u> Platte, SD 57369	0.90 %
<u>Sammy J Waldner</u> Platte, SD 57369	0.90 %
<u>Paul M Waldner</u> , 00000	0.90 %
<u>Edward M Waldner</u> Platte, SD 57369	0.90 %
<u>Anna Waldner</u> Platte, SD 57369	0.90 %
<u>Jacob G Hofer</u> Platte, SD 57369	0.90 %
<u>David G Hofer</u> Platte, SD 57369	0.90 %
<u>Lena Waldner</u> Claremont, SD 57432	0.90 %
<u>Thomas G Hofer</u> , 00000	0.90 %
<u>Rebecca H Hofer</u> Platte, SD 57369	0.90 %
<u>Samuel Z Waldner</u> Platte, SD 57369	0.90 %
<u>Joushua Z Waldner</u> , 00000	0.90 %

<u>Matilda Hofer</u> Platte, SD 57369	0.90 %
<u>Joseph Z Waldner</u> , 00000	0.90 %
<u>Sarah H Hofer</u> Platte, SD 57369	0.90 %
<u>Sarah J Waldner</u> Platte, SD 57369	0.90 %
<u>Rhoda C Wipf</u> Platte, SD 57369	0.90 %
<u>Susan J Waldner</u> Platte, SD 57369	0.90 %
<u>Hilda M Hofer</u> Platte, SD 57369	0.90 %
<u>Rebecca F Waldner</u> Platte, SD 57369	0.90 %
<u>George G Hofer</u> Platte, SD 57369	0.90 %
<u>Jake J Waldner</u> Platte, SD 57369	0.90 %
<u>Dora Waldner</u> Platte, SD 57369	0.90 %
<u>Marie M Waldner</u> Platte, SD 57369	0.90 %
<u>Elizabeth G Hofer</u> , 00000	0.90 %
<u>Judith G Hofer</u> Platte, SD 57369	0.90 %
<u>Michael G Hofer</u> Platte, SD 57369	0.90 %
<u>John J Waldner</u> Platte, SD 57369	0.90 %
<u>Susanna G Hofer</u> Platte, SD 57369	0.90 %
<u>Susan Gross</u> Lake Andes, SD 57356	0.90 %
<u>Kelvin M Waldner</u> Platte, SD 57369	0.90 %
<u>Jacob J Waldner</u> , 00000	0.90 %
<u>Susanna F Waldner</u> Platte, SD 57369	0.90 %
<u>Ester M Hofer</u> Platte, SD 57369	0.90 %
<u>Harold Hofer</u> , 00000	0.90 %

<u>Sam J Hofer</u> Platte, SD 57369	0.90 %
<u>Dora J Waldner</u> , 00000	0.90 %
<u>Rebecca F Waldner</u> Platte, SD 57369	0.90 %
<u>Katherina G Hofer</u> Platte, SD 57369	0.90 %
<u>Kathryn G Hofer</u> Platte, SD 57369	0.90 %
<u>George G Hofer Jr</u> Platte, SD 57369	0.90 %
<u>Margreth M Hofer</u> Platte, SD 57369	0.90 %
<u>Rhoda H Hofer</u> Platte, SD 57369	0.90 %
<u>Mark M Waldner</u> Platte, SD 57369	0.90 %
<u>Delia F Waldner</u> Platte, SD 57369	0.90 %
<u>Debora G Hofer</u> Platte, SD 57369	0.90 %
<u>Sarah J Waldner</u> Platte, SD 57369	0.90 %
<u>Michael M Waldner</u> Platte, SD 57369	0.90 %
<u>Karen C Wipf</u> Platte, SD 57369	0.90 %
<u>Justina M Waldner</u> Platte, SD 57369	0.90 %
<u>Sarah H Hofer</u> Platte, SD 57369	0.90 %
<u>Rachel J Waldner</u> , 00000	0.90 %
<u>Susie Waldner</u> Platte, SD 57369	0.90 %
<u>Clara Hofer</u> Platte, SD 57369	0.90 %
<u>Marie J Waldner</u> Platte, SD 57369	0.90 %
<u>Marianna J Hofer</u> Platte, SD 57369	0.90 %
<u>Marilian M Waldner</u> Platte, SD 57369	0.90 %
<u>Steven J Waldner</u> Platte, SD 57369	0.90 %

<u>Michael M Waldner</u> Platte, SD 57369	0.90 %
<u>Susie Waldner</u> Platte, SD 57369	0.90 %
<u>Jeanett M Waldner</u> Platte, SD 57369	0.90 %
<u>Joel G Hofer</u> Platte, SD 57369	0.90 %
<u>Robert M Waldner</u> Platte, SD 57369	0.90 %
<u>Judith G Hofer</u> , 00000	0.90 %
<u>Thelma Waldner</u> Platte, SD 57369	0.90 %
<u>Benjamin G Hofer</u> Platte, SD 57369	0.90 %
<u>David M Hofer</u> Platte, SD 57369	0.90 %
<u>Marvin M Waldner</u> Platte, SD 57369	0.90 %
<u>Michael J Waldner</u> Platte, SD 57369	0.90 %
<u>Fredrick Waldner</u> Platte, SD 57369	0.90 %
<u>Michael M Waldner</u> Platte, SD 57369	0.90 %
<u>Conrad G Hofer</u> Platte, SD 57369	0.90 %

\* According to USDA percentage shares for ownership may not reflect share of subsidy payments. EWG review shows that share information on file with USDA may not always equal 100 percent.

[www.ewg.org](http://www.ewg.org) is the website for both Environmental Working Group and EWG Action Fund

Copyright 2009, Environmental Working Group. All Rights Reserved.

Headquarters 1436 U St. N.W., Suite 100 | Washington, DC 20009 || [Contact Us](#)  
California Office 1904 Franklin St. Suite 703 | Oakland, CA 94612 || [Contact Us](#)



# environmental working group's Farm Subsidy Database



**179,366,830**

## **NEW 2007 Direct Payment Subsidy Overview** **NEW Press Release**

[2008 Farm Subsidy Database Update](#)

[2008 Summary](#)

[2008 News Release](#)

[EWG's Policy Analysis Database](#)

**READ MULCH**  
Updates, commentary,  
& your feedback

**NEW!**

- [Full Disclosure: Who really benefits from federal farm subsidies](#)
- [What's in the new Farm Bill 2007 Database?](#)
- [New Farm Bill Web Site Generates Media Storm](#)

[Congressional District Ranking](#)

### **Related Content**

Farms Receiving Government

Payments

Speech: Farm Policy For The Rest of

Us

### **USDA subsidy information for Members Of Cedar Grove Hutt Breth**

**Members Of Cedar Grove Hutt Breth:** [Farm Location\(s\)](#) | [Recipient ownership share\(s\)](#)

#### **Recipient's ownership share(s)**

Recipient:	County	Percentage Share*
	Aurora County, South Dakota	100.0 %
<a href="#">Cedar Grove Hutt Beth Inc</a>	Brule County, South Dakota	0.0 %
	Charles Mix County, South Dakota	0.0 %

\* Percentage share information is from 2006. According to USDA percentage shares for ownership may not reflect share of subsidy payments. EWG review shows that share information on file with USDA may not equal 100 percent.

# environmental working group's Farm Subsidy Database



**179,366,905**

## **NEW 2007 Direct Payment Subsidy Overview** **NEW Press Release**

[2008 Farm Subsidy Database Update](#)

[2008 Summary](#)

[2008 News Release](#)

[EWG's Policy Analysis Database](#)

### **READ MULCH**

Updates, commentary  
& your feedback

**NEW!**

- [Full Disclosure: Who really benefits from federal farm subsidies](#)
- [What's in the new Farm Bill 2007 Database?](#)
- [New Farm Bill Web Site Generates Media Storm](#)

[Congressional District Ranking](#)

### **Related Content**

Farms Receiving Government

Payments

Speech: Farm Policy For The Rest of

Us

### **USDA subsidy information for Members Of Cedar Grove Hutt Breth**

**Members Of Cedar Grove Hutt Breth:** [Farm Location\(s\)](#) | [Recipient ownership share\(s\)](#)

#### **Recipient's ownership share(s)**

Recipient:	County	Percentage Share*
	Aurora County, South Dakota	0.0 %
<a href="#">Cedar Grove Hutt Beth Inc</a>	Brule County, South Dakota	100.0 %
	Charles Mix County, South Dakota	0.0 %

\* Percentage share information is from 2006. According to USDA percentage shares for ownership may not reflect share of subsidy payments. EWG review shows that share information on file with USDA may not equal 100 percent.



## EWG Farm Subsidy Database

### Corporate Subsidy Recipients 1 to 2 of 2 in South Dakota

Business Name: **CEDAR GROVE HUTT**

Rank	Name	Location	Subsidy Total 1995-2010
1	<a href="#">Cedar Grove Hutt Breth Inc</a>	Platte, SD 57369	\$ 1,214,747.42
2	<a href="#">Cedar Grove Hutt Breth Inc</a>	Platte, SD 57369	\$ 402,451.34

**Note:** The information on conservation spending for 2010 is incomplete due to missing data from USDA's Natural Resource Conservation Service. Payment data currently are not included for the Environmental Quality Incentives Program, but will be added once NRCS makes it available.

The information provided for the Wetland Reserve Program (WRP) provides an inaccurate picture of how WRP payments are distributed. USDA's Natural Resource Conservation Service uses title companies as intermediaries to finalize wetlands easements under the Wetlands Reserve Program. As a result, the data provided to us shows large sums of money going to these title companies. In reality, the payments are ultimately distributed to landowners participating in the WRP.

Unfortunately, NRCS has not provided the data to show where these farms and wetlands are located or which farmers or landowners are enrolling in the program, so EWG is unable to allocate these large sums of money to individuals beyond the title companies. Therefore, these companies skew the conservation rankings and payment concentration, which EWG cannot avoid unless and until NRCS makes available the additional farm attribution data. Therefore, we have not included WRP payments in the 2010 data update.

Finally, we have separated data on farm commodity, disaster and conservation payments in order to provide a more accurate picture of top recipients and concentration of payments among the three main categories of USDA programs.

USDA subsidy information for **Cedar Grove Hutt Breth Inc****Addresses on file with USDA for Cedar Grove Hutt Breth Inc**

USDA county office from which subsidies were paid:	Subsidy Payments 1995-2010	Most recent address on file in USDA county office
Aurora County, South Dakota	\$27,731	Cedar Grove Hutt Breth Inc Platte, SD 57369
Brule County, South Dakota	\$1,186,146	Cedar Grove Hutt Breth Inc Platte, SD 57369
Charles Mix County, South Dakota	\$871	Cedar Grove Hutt Breth Inc Platte, SD 57369
<b>Total</b>	<b>\$1,214,747</b>	

**Note:** The information on conservation spending for 2010 is incomplete due to missing data from USDA's Natural Resource Conservation Service. Payment data currently are not included for the Environmental Quality Incentives Program, but will be added once NRCS makes it available.

The information provided for the Wetland Reserve Program (WRP) provides an inaccurate picture of how WRP payments are distributed. USDA's Natural Resource Conservation Service uses title companies as intermediaries to finalize wetlands easements under the Wetlands Reserve Program. As a result, the data provided to us shows large sums of money going to these title companies. In reality, the payments are ultimately distributed to landowners participating in the WRP.

Unfortunately, NRCS has not provided the data to show where these farms and wetlands are located or which farmers or landowners are enrolling in the program, so EWG is unable to allocate these large sums of money to individuals beyond the title companies. Therefore, these companies skew the conservation rankings and payment concentration, which EWG cannot avoid unless and until NRCS makes available the additional farm attribution data. Therefore, we have not included WRP payments in the 2010 data update.

Finally, we have separated data on farm commodity, disaster and conservation payments in order to provide a more accurate picture of top recipients and concentration of payments among the three main categories of USDA programs.



**Cedar Grove Hutt Breth Inc received payments totaling \$1,214,747 from 1995 through 2010**

Year	Conservation Subsidies	Disaster Subsidies	Commodity Subsidies	Total USDA Subsidies 1995-2010
1995	\$0	\$0	\$0	\$0
1996	\$0	\$0	\$0	\$0
1997	\$0	\$0	\$0	\$0
1998	\$0	\$0	\$0	\$0
1999	\$0	\$0	\$29,453	\$29,453
2000	\$0	\$0	\$144,004	\$144,004
2001	\$0	\$0	\$188,575	\$188,575
2002	\$0	\$7,268	\$38,815	\$46,083
2003	\$0	\$0	\$125,526	\$125,526
2004	\$0	\$0	\$69,314	\$69,314
2005	\$0	\$80,000	\$158,777	\$238,777
2006	\$0	\$0	\$89,697	\$89,697
2007	\$0	\$0	\$35,756	\$35,756
2008	\$0	\$43,086	\$40,000	\$83,086
2009	\$0	\$0	\$117,787	\$117,787
2010	\$0	\$0	\$46,689	\$46,689
<b>Total</b>	<b>\$0</b>	<b>\$130,354</b>	<b>\$1,084,393</b>	<b>\$1,214,747</b>

**Crop Summary for Cedar Grove Hutt Breth Inc**

Crop	Payments 1995-2010
Corn Subsidies**	\$450,810
Dairy Program Subsidies	\$207,843
Soybean Subsidies**	\$191,785
Wheat Subsidies**	\$115,701
Dry Pea Subsidies	\$13,524
Barley Subsidies**	\$10,150
Sorghum Subsidies**	\$7,830
Livestock Subsidies	\$7,268
Sunflower Subsidies**	\$6,010
Oat Subsidies**	\$744

**Counties where payments were made from**

County	Subsidy Payments 1995-2010
Aurora County, South Dakota	\$27,731
Brule County, South Dakota	\$1,186,146
Charles Mix County, South Dakota	\$871
<b>Total</b>	<b>\$1,214,747</b>

**Note:** The information on conservation spending for 2010 is incomplete due to missing data from USDA's Natural Resource Conservation Service. Payment data currently are not included for the Environmental Quality Incentives Program, but will be added once NRCS makes it available.

The information provided for the Wetland Reserve Program (WRP) provides an inaccurate picture of how WRP payments are distributed. USDA's Natural Resource Conservation Service uses title companies as intermediaries to finalize wetlands easements under the Wetlands Reserve Program. As a result, the data provided to us shows large sums of money going to these title companies. In reality, the payments are ultimately distributed to landowners participating in the WRP.

Unfortunately, NRCS has not provided the data to show where these farms and wetlands are located or which farmers or landowners are enrolling in the program, so EWG is unable to allocate these large sums of money to individuals beyond the title companies. Therefore, these companies skew the conservation rankings and payment concentration, which EWG cannot avoid unless and until NRCS makes available the additional farm attribution data. Therefore, we have not included WRP payments in the 2010 data update.

Finally, we have separated data on farm commodity, disaster and conservation payments in order to provide a more accurate picture of top recipients and concentration of payments among the three main categories of USDA programs.

USDA subsidy information for **Cedar Grove Hutt Breth Inc****Payment Breakdown**

Subsidy Program	Total Payments 1995-2010
<b>Total USDA - Subsidies</b>	<b>\$1,214,747</b>
<i>Subtotal, Farming Subsidies</i>	<b>\$1,084,393</b>
<i>Subtotal, Disaster Payments</i>	<b>\$130,354</b>

**Commodity subsidy breakdown**

Subsidy Program	Total Payments 1995-2010
<b>Subtotal, Farming Subsidies</b>	<b>\$1,084,393</b>
<i>Total Direct Payments</i>	<b>\$339,163</b>
Direct Program Payments - 2008 Farm Bill	\$79,997
Direct Payment - Corn	\$128,305
Direct Payment - Sorghum	\$3,163
Direct Payment - Soybeans	\$52,578
Direct Payment - Sunflower	\$6,010
Direct Payment - Wheat	\$69,110
<i>Total Counter Cyclical Payments</i>	<b>\$106,501</b>
Counter Cyclical Payment - Corn	\$105,281
Counter Cyclical Payment - Sorghum	\$1,220
Counter Cyclical Payment - Soybeans	\$0
Counter Cyclical Payment - Wheat	\$0
<i>Production Flexibility Contracts</i>	<b>\$74,384</b>
Production Flexibility - Barley	\$4,842
Production Flexibility - Corn	\$47,416
Production Flexibility - Oats	\$354
Production Flexibility - Sorghum	\$1,634
Production Flexibility - Wheat	\$20,138
<i>Mkt. Loss Asst. - Commodity Crops</i>	<b>\$59,848</b>
Market Loss Assistance - Barley	\$5,308
Market Loss Assistance - Corn	\$36,774
Market Loss Assistance - Oats	\$390
Market Loss Assistance - Sorghum	\$1,813
Market Loss Assistance - Wheat	\$15,563

<i>Market Loss Assistance - Non-commodity</i>	<b>\$20,167</b>
Market Loss Assistance - Dairy	\$20,167
<i>Oilseed Program</i>	<b>\$32,761</b>
Oilseed Program - Soybean	\$32,761
<i>Loan Deficiency Payments</i>	<b>\$202,994</b>
Loan Deficiency - Corn	\$72,135
Loan Deficiency - Soybeans	\$106,446
Loan Deficiency - Wheat	\$10,890
Loan Deficiency - Dry Peas	\$13,524
<i>Marketing Loan Gains</i>	<b>\$60,899</b>
Market Gains Farm - Corn	\$60,899
<i>Total Dairy Program</i>	<b>\$187,677</b>
Milk Income Loss Contract Payment	\$148,255
Milk Income Loss Transitional Payment	\$18,981
Dairy Economic Loss Assistance Program	\$20,441

**Disaster subsidy breakdown**


<b>Subsidy Program</b>	<b>Total Payments 1995-2010</b>
<b>Subtotal, Disaster Payments</b>	<b>\$130,354</b>
<i>Misc. Disaster Payments</i>	<b>\$123,086</b>
Crop Disaster - Program	\$123,086
<i>Livestock Disaster / Emergency</i>	<b>\$7,268</b>
Cattle Feed Program - Nonfat Milk	\$7,268

**Note:** The information on conservation spending for 2010 is incomplete due to missing data from USDA's Natural Resource Conservation Service. Payment data currently are not included for the Environmental Quality Incentives Program, but will be added once NRCS makes it available.

The information provided for the Wetland Reserve Program (WRP) provides an inaccurate picture of how WRP payments are distributed. USDA's Natural Resource Conservation Service uses title companies as intermediaries to finalize wetlands easements under the Wetlands Reserve Program. As a result, the data provided to us shows large sums of money going to these title companies. In reality, the payments are ultimately distributed to landowners participating in the WRP.

Unfortunately, NRCS has not provided the data to show where these farms and wetlands are located or which farmers or landowners are enrolling in the program, so EWG is unable to allocate these large sums of money to individuals beyond the title companies. Therefore, these companies skew the conservation rankings and payment concentration, which EWG cannot avoid unless and until NRCS makes available the additional farm attribution data. Therefore, we have not included WRP payments in the 2010 data update.

Finally, we have separated data on farm commodity, disaster and conservation payments in order to provide a more accurate picture of top recipients and concentration of payments among the three main categories of USDA programs.

USDA subsidy information for **Cedar Grove Hutt Breth Inc****Ownership shares for Cedar Grove Hutt Breth Inc**Pick year for ownership information 

USDA county office/Ownership:	Percentage Share*
<b>Cedar Grove Hutt Breth Inc</b>	
<b>ownership information from 2010</b>	
<b>Brule County, South Dakota</b>	
<a href="#">Karen Waldner</a>	N/A*
<a href="#">Jacob J Hofer</a>	N/A*
<a href="#">Tamara J Hofer</a>	N/A*
<a href="#">Kennet M Waldner</a>	N/A*
<a href="#">Maria J Waldner</a>	N/A*
<a href="#">Paul M Waldner</a>	N/A*
<a href="#">Jeanifer S Waldner</a>	N/A*
<a href="#">Brian S Waldner</a>	N/A*
<a href="#">Timothy F Waldner</a>	N/A*
<a href="#">Fred F Waldner</a>	N/A*
<a href="#">Anna Marie Waldner</a>	N/A*
<a href="#">Philip M Hofer</a>	N/A*
<a href="#">Anita F Waldner</a>	N/A*
<a href="#">Joseph Waldner</a>	N/A*
<a href="#">Mathew J Waldner</a>	N/A*
<a href="#">Zach Waldner</a>	N/A*
<a href="#">Elizabeth Waldner</a>	N/A*
<a href="#">Michael M Waldner Jr</a>	N/A*
<a href="#">Sammy J Waldner</a>	N/A*
<a href="#">Paul M Waldner</a>	N/A*
<a href="#">Jacob G Hofer</a>	N/A*
<a href="#">David G Hofer</a>	N/A*
<a href="#">Rebecca H Hofer</a>	N/A*
<a href="#">Samuel Z Waldner</a>	N/A*
<a href="#">Joushua Z Waldner</a>	N/A*
<a href="#">Joseph Z Waldner</a>	N/A*

<a href="#"><u>Sarah J Waldner</u></a>	N/A*
<a href="#"><u>Hilda J Stahl</u></a>	N/A*
<a href="#"><u>Ida Wipf</u></a>	N/A*
<a href="#"><u>Susan J Waldner</u></a>	N/A*
<a href="#"><u>Hilda M Hofer</u></a>	N/A*
<a href="#"><u>Rebecca F Waldner</u></a>	N/A*
<a href="#"><u>George G Hofer</u></a>	N/A*
<a href="#"><u>Marie M Waldner</u></a>	N/A*
<a href="#"><u>Elizabeth G Hofer</u></a>	N/A*
<a href="#"><u>Judith G Hofer</u></a>	N/A*
<a href="#"><u>Michael G Hofer</u></a>	N/A*
<a href="#"><u>John J Waldner</u></a>	N/A*
<a href="#"><u>Kelvin M Waldner</u></a>	N/A*
<a href="#"><u>Ester M Hofer</u></a>	N/A*
<a href="#"><u>Dyann Waldner</u></a>	N/A*
<a href="#"><u>Harold Hofer</u></a>	N/A*
<a href="#"><u>Katherina G Hofer</u></a>	N/A*
<a href="#"><u>Kathryn G Hofer</u></a>	N/A*
<a href="#"><u>George G Hofer Jr</u></a>	N/A*
<a href="#"><u>Mark M Waldner</u></a>	N/A*
<a href="#"><u>Sarah J Waldner</u></a>	N/A*
<a href="#"><u>Justina M Waldner</u></a>	N/A*
<a href="#"><u>Sarah H Hofer</u></a>	N/A*
<a href="#"><u>Rachel J Waldner</u></a>	N/A*
<a href="#"><u>Susie Waldner</u></a>	N/A*
<a href="#"><u>Clara Hofer</u></a>	N/A*
<a href="#"><u>Marie J Waldner</u></a>	N/A*
<a href="#"><u>Marianna J Hofer</u></a>	N/A*
<a href="#"><u>Sandra M Waldner</u></a>	N/A*
<a href="#"><u>Michael M Waldner</u></a>	N/A*
<a href="#"><u>Joel G Hofer</u></a>	N/A*
<a href="#"><u>David M Hofer</u></a>	N/A*
<a href="#"><u>Marvin M Waldner</u></a>	N/A*
<a href="#"><u>Renae A Hofer</u></a>	N/A*
<a href="#"><u>Janet Decker</u></a>	N/A*
<a href="#"><u>Michael J Waldner</u></a>	N/A*
<a href="#"><u>Fredrick Waldner</u></a>	N/A*
<a href="#"><u>Annetta Waldner</u></a>	N/A*
<a href="#"><u>Lydia G Hofer</u></a>	N/A*
<a href="#"><u>Matilda M Hofer</u></a>	N/A*
<a href="#"><u>Leonard M Waldner</u></a>	N/A*
<a href="#"><u>Adam P Waldner</u></a>	N/A*

<u>Anna J Hofer</u>	N/A*
<u>Lawrence J Waldner</u>	N/A*
<u>Angela J Waldner</u>	N/A*
<u>David D Hofer</u>	N/A*
<u>Rachel A Hofer</u>	N/A*
<u>Jonas D Hofer</u>	N/A*
<u>Susanna D Hofer</u>	N/A*
<u>John D Hofer</u>	N/A*
<u>Junia R Waldner</u>	N/A*
<u>Darren S Waldner</u>	N/A*
<u>Dalen S Waldner</u>	N/A*
<u>Caleb D Hofer</u>	N/A*
<u>Jaddie J Hofer</u>	N/A*
<u>Damaris D Hofer</u>	N/A*
<u>Laura G Hofer</u>	N/A*
<u>David G Hofer</u>	N/A*
<u>Linda G Hofer</u>	N/A*
<u>Kathryna P Waldner</u>	N/A*
<u>Jerrius J Hofer</u>	N/A*
<u>Jeneya J Hofer</u>	N/A*
<u>Silas D Hofer</u>	N/A*
<u>Justyna P Waldner</u>	N/A*
<u>Elizabeth D Hofer</u>	N/A*
<u>Lena M Waldner</u>	N/A*
<u>Joanna J Hofer</u>	N/A*
<u>Ruth G Hofer</u>	N/A*
<u>Ryan J Waldner</u>	N/A*
<u>Joel J Waldner</u>	N/A*
<u>Michelle L Waldner</u>	N/A*
<u>Sheldon M Waldner</u>	N/A*
<u>Tirzah L Waldner</u>	N/A*
<u>Annie S Hofer</u>	N/A*
<u>Jesiah S Hofer</u>	N/A*
<u>Landon M Waldner</u>	N/A*
<u>Joyce R Hofer</u>	N/A*
<u>Margreth J Waldner</u>	N/A*
<u>Sonya K Waldner</u>	N/A*
<u>Joni R Waldner</u>	N/A*
<u>Kayla S Waldner</u>	N/A*
<u>Vanessa M Waldner</u>	N/A*
<u>Johnna R Waldner</u>	N/A*
<u>Marissa G Waldner</u>	N/A*

<u>Cameron J Waldner</u>	N/A*
<u>Joshau D Hofer</u>	N/A*
<u>Hannah R Waldner</u>	N/A*
<u>Britney R Waldner</u>	N/A*
<u>Zackariah J Waldner</u>	N/A*
<u>Jamie L Waldner</u>	N/A*
<u>Miranda L Waldner</u>	N/A*
<u>Camden J Waldner</u>	N/A*
<u>Destinee J Waldner</u>	N/A*
<u>Ben J Hofer</u>	N/A*
<u>Izaac D Waldner</u>	N/A*
<u>Gabrian M Waldner</u>	N/A*
<u>Noah J Hofer</u>	N/A*
<u>Carolyn Waldner</u>	N/A*
<u>Riley Waldner</u>	N/A*
<u>Tianna Waldner</u>	N/A*
<u>Reann Waldner</u>	N/A*
<u>Leah Hofer</u>	N/A*

\* According to USDA percentage shares for ownership may not reflect share of subsidy payments. EWG review shows that share information on file with USDA may not always equal 100 percent. Most recent percentage share information is from 2008. Future release of this information was barred by law in the 2008 Farm Bill.

**Note:** The information on conservation spending for 2010 is incomplete due to missing data from USDA's Natural Resource Conservation Service. Payment data currently are not included for the Environmental Quality Incentives Program, but will be added once NRCS makes it available.

The information provided for the Wetland Reserve Program (WRP) provides an inaccurate picture of how WRP payments are distributed. USDA's Natural Resource Conservation Service uses title companies as intermediaries to finalize wetlands easements under the Wetlands Reserve Program. As a result, the data provided to us shows large sums of money going to these title companies. In reality, the payments are ultimately distributed to landowners participating in the WRP.

Unfortunately, NRCS has not provided the data to show where these farms and wetlands are located or which farmers or landowners are enrolling in the program, so EWG is unable to allocate these large sums of money to individuals beyond the title companies. Therefore, these companies skew the conservation rankings and payment concentration, which EWG cannot avoid unless and until NRCS makes available the additional farm attribution data. Therefore, we have not included WRP payments in the 2010 data update.

Finally, we have separated data on farm commodity, disaster and conservation payments in order to provide a more accurate picture of top recipients and concentration of payments among the three main categories of USDA programs.



## EWG Farm Subsidy Database

### Corporate Subsidy Recipients 1 to 2 of 2 in South Dakota

Business Name: **CEDAR GROVE HUTT**

Rank	Name	Location	Subsidy Total 1995-2010
1	<a href="#">Cedar Grove Hutt Breth Inc</a>	Platte, SD 57369	\$ 1,214,747.42
2	<a href="#">Cedar Grove Hutt Breth Inc</a>	Platte, SD 57369	\$ 402,451.34

**Note:** The information on conservation spending for 2010 is incomplete due to missing data from USDA's Natural Resource Conservation Service. Payment data currently are not included for the Environmental Quality Incentives Program, but will be added once NRCS makes it available.

The information provided for the Wetland Reserve Program (WRP) provides an inaccurate picture of how WRP payments are distributed. USDA's Natural Resource Conservation Service uses title companies as intermediaries to finalize wetlands easements under the Wetlands Reserve Program. As a result, the data provided to us shows large sums of money going to these title companies. In reality, the payments are ultimately distributed to landowners participating in the WRP.

Unfortunately, NRCS has not provided the data to show where these farms and wetlands are located or which farmers or landowners are enrolling in the program, so EWG is unable to allocate these large sums of money to individuals beyond the title companies. Therefore, these companies skew the conservation rankings and payment concentration, which EWG cannot avoid unless and until NRCS makes available the additional farm attribution data. Therefore, we have not included WRP payments in the 2010 data update.

Finally, we have separated data on farm commodity, disaster and conservation payments in order to provide a more accurate picture of top recipients and concentration of payments among the three main categories of USDA programs.

### USDA subsidy information for Cedar Grove Hutt Beth Inc

#### Addresses on file with USDA for Cedar Grove Hutt Beth Inc

USDA county office from which subsidies were paid:	Subsidy Payments 1995-2010	Most recent address on file in USDA county office
Brule County, South Dakota	\$372,524	Cedar Grove Hutt Beth Inc Platte, SD 57369
Aurora County, South Dakota	\$29,927	Cedar Grove Hutt Breth Inc Platte, SD 57369
<b>Total</b>	<b>\$402,451</b>	

**Note:** The information on conservation spending for 2010 is incomplete due to missing data from USDA's Natural Resource Conservation Service. Payment data currently are not included for the Environmental Quality Incentives Program, but will be added once NRCS makes it available.

The information provided for the Wetland Reserve Program (WRP) provides an inaccurate picture of how WRP payments are distributed. USDA's Natural Resource Conservation Service uses title companies as intermediaries to finalize wetlands easements under the Wetlands Reserve Program. As a result, the data provided to us shows large sums of money going to these title companies. In reality, the payments are ultimately distributed to landowners participating in the WRP.

Unfortunately, NRCS has not provided the data to show where these farms and wetlands are located or which farmers or landowners are enrolling in the program, so EWG is unable to allocate these large sums of money to individuals beyond the title companies. Therefore, these companies skew the conservation rankings and payment concentration, which EWG cannot avoid unless and until NRCS makes available the additional farm attribution data. Therefore, we have not included WRP payments in the 2010 data update.

Finally, we have separated data on farm commodity, disaster and conservation payments in order to provide a more accurate picture of top recipients and concentration of payments among the three main categories of USDA programs.



**Cedar Grove Hutt Beth Inc received payments totaling \$402,451 from 1995 through 2010**

Year	Conservation Subsidies	Disaster Subsidies	Commodity Subsidies	Total USDA Subsidies 1995-2010
1995	\$0	\$0	\$32,633	\$32,633
1996	\$0	\$0	\$39,620	\$39,620
1997	\$0	\$0	\$31,088	\$31,088
1998	\$0	\$0	\$116,884	\$116,884
1999	\$0	\$0	\$148,754	\$148,754
2000	\$0	\$0	\$33,472	\$33,472
2001	\$0	\$0	\$0	\$0
2002	\$0	\$0	\$0	\$0
2003	\$0	\$0	\$0	\$0
2004	\$0	\$0	\$0	\$0
2005	\$0	\$0	\$0	\$0
2006	\$0	\$0	\$0	\$0
2007	\$0	\$0	\$0	\$0
2008	\$0	\$0	\$0	\$0
2009	\$0	\$0	\$0	\$0
2010	\$0	\$0	\$0	\$0
<b>Total</b>	<b>\$0</b>	<b>\$0</b>	<b>\$402,451</b>	<b>\$402,451</b>

**Crop Summary for Cedar Grove Hutt Beth Inc**

Crop	Payments 1995-2010
Corn Subsidies**	\$212,926
Wheat Subsidies**	\$81,456
Soybean Subsidies**	\$71,928
Barley Subsidies**	\$16,448
Dairy Program Subsidies	\$13,756
Sorghum Subsidies**	\$4,120
Oat Subsidies**	\$980
Sunflower Subsidies**	\$836

**Counties where payments were made from**

County	Subsidy Payments 1995-2010
--------	----------------------------

Brule County, South Dakota	\$372,524
Aurora County, South Dakota	\$29,927
<b>Total</b>	<b>\$402,451</b>

**Note:** The information on conservation spending for 2010 is incomplete due to missing data from USDA's Natural Resource Conservation Service. Payment data currently are not included for the Environmental Quality Incentives Program, but will be added once NRCS makes it available.

The information provided for the Wetland Reserve Program (WRP) provides an inaccurate picture of how WRP payments are distributed. USDA's Natural Resource Conservation Service uses title companies as intermediaries to finalize wetlands easements under the Wetlands Reserve Program. As a result, the data provided to us shows large sums of money going to these title companies. In reality, the payments are ultimately distributed to landowners participating in the WRP.

Unfortunately, NRCS has not provided the data to show where these farms and wetlands are located or which farmers or landowners are enrolling in the program, so EWG is unable to allocate these large sums of money to individuals beyond the title companies. Therefore, these companies skew the conservation rankings and payment concentration, which EWG cannot avoid unless and until NRCS makes available the additional farm attribution data. Therefore, we have not included WRP payments in the 2010 data update.

Finally, we have separated data on farm commodity, disaster and conservation payments in order to provide a more accurate picture of top recipients and concentration of payments among the three main categories of USDA programs.

USDA subsidy information for **Cedar Grove Hutt Beth Inc****Payment Breakdown**

Subsidy Program	Total Payments 1995-2010
<b>Total USDA - Subsidies</b>	<b>\$402,451</b>
<i>Subtotal, Farming Subsidies</i>	<b>\$402,451</b>

**Commodity subsidy breakdown**

Subsidy Program	Total Payments 1995-2010
<b>Subtotal, Farming Subsidies</b>	<b>\$402,451</b>
<i>Production Flexibility Contracts</i>	<b>\$130,474</b>
Production Flexibility - Barley	\$12,129
Production Flexibility - Corn	\$77,682
Production Flexibility - Oats	\$679
Production Flexibility - Sorghum	\$2,771
Production Flexibility - Wheat	\$37,213
<i>Mkt. Loss Asst. - Commodity Crops</i>	<b>\$48,651</b>
Market Loss Assistance - Barley	\$4,296
Market Loss Assistance - Corn	\$30,187
Market Loss Assistance - Oats	\$301
Market Loss Assistance - Sorghum	\$1,042
Market Loss Assistance - Wheat	\$12,825
<i>Market Loss Assistance - Non-commodity</i>	<b>\$9,287</b>
Market Loss Assistance - Dairy	\$9,287
<i>Deficiency Payments</i>	<b>\$15,585</b>
Deficiency - Barley	\$23
Advance Deficiency - Corn	\$9,231
Deficiency - Corn	\$6,024
Advance Deficiency - Sorghum	\$257
Deficiency - Sorghum	\$50
<i>Loan Deficiency Payments</i>	<b>\$154,849</b>
Loan Deficiency - Corn	\$69,744
Loan Deficiency - Soybeans	\$71,928
Loan Deficiency - Sunflower	\$836
Loan Deficiency - Wheat	\$12,340


<i>Marketing Loan Gains</i>	<b>\$36,046</b>
Market Gains Farm - Corn	\$16,968
Market Gains Farm - Wheat	\$19,078
<i>Total Dairy Program</i>	<b>\$4,470</b>
Milk Marketing Fees	\$4,470
<i>Misc. Farm - Subsidies</i>	<b>\$3,090</b>
Farm Storage - Corn	\$3,090

**Note:** The information on conservation spending for 2010 is incomplete due to missing data from USDA's Natural Resource Conservation Service. Payment data currently are not included for the Environmental Quality Incentives Program, but will be added once NRCS makes it available.

The information provided for the Wetland Reserve Program (WRP) provides an inaccurate picture of how WRP payments are distributed. USDA's Natural Resource Conservation Service uses title companies as intermediaries to finalize wetlands easements under the Wetlands Reserve Program. As a result, the data provided to us shows large sums of money going to these title companies. In reality, the payments are ultimately distributed to landowners participating in the WRP.

Unfortunately, NRCS has not provided the data to show where these farms and wetlands are located or which farmers or landowners are enrolling in the program, so EWG is unable to allocate these large sums of money to individuals beyond the title companies. Therefore, these companies skew the conservation rankings and payment concentration, which EWG cannot avoid unless and until NRCS makes available the additional farm attribution data. Therefore, we have not included WRP payments in the 2010 data update.

Finally, we have separated data on farm commodity, disaster and conservation payments in order to provide a more accurate picture of top recipients and concentration of payments among the three main categories of USDA programs.

USDA subsidy information for **Cedar Grove Hutt Beth Inc****Ownership shares for Cedar Grove Hutt Beth Inc**Pick year for ownership information 

USDA county office/Ownership:

Percentage  
Share\***Cedar Grove Hutt Beth Inc  
ownership information from 2004  
Brule County, South Dakota**

<a href="#">Alvin Wipf</a>	0.90%
<a href="#">Geneva M Hofer</a>	0.90%
<a href="#">Karen Waldner</a>	0.90%
<a href="#">Jacob J Hofer</a>	0.90%
<a href="#">Tamara J Hofer</a>	0.90%
<a href="#">Kennet M Waldner</a>	0.90%
<a href="#">Thomas Hofer</a>	0.90%
<a href="#">Rachel J Waldner</a>	0.90%
<a href="#">Saretta P Waldner</a>	0.90%
<a href="#">Maria J Waldner</a>	0.90%
<a href="#">Jolene S Waldner</a>	0.90%
<a href="#">James M Hofer</a>	0.90%
<a href="#">Paul M Waldner</a>	0.90%
<a href="#">Elizabeth G Hofer</a>	0.90%
<a href="#">Jeanifer S Waldner</a>	0.90%
<a href="#">Julie M Waldner</a>	0.90%
<a href="#">Brian S Waldner</a>	0.90%
<a href="#">Jason Waldner</a>	0.90%
<a href="#">Mary G Hofer</a>	0.90%
<a href="#">Leanette M Waldner</a>	0.90%
<a href="#">Timothy F Waldner</a>	0.90%
<a href="#">Fred F Waldner</a>	0.90%
<a href="#">Melissa J Waldner</a>	0.90%
<a href="#">Lucas M Waldner</a>	0.90%
<a href="#">Jeremy G Hofer</a>	0.90%
<a href="#">Philip M Hofer</a>	0.10%

<u>Sarah J Waldner</u>	0.90%
<u>Anita F Waldner</u>	0.90%
<u>Leah Waldner</u>	0.90%
<u>Joushua J Waldner</u>	0.90%
<u>Rebacca T Hofer</u>	0.90%
<u>Josoph Waldner</u>	0.90%
<u>Amanda M Waldner</u>	0.90%
<u>Mathew J Waldner</u>	0.90%
<u>David F Waldner</u>	0.90%
<u>George J Hofer</u>	0.90%
<u>Zach Waldner</u>	0.90%
<u>Jacob M Waldner</u>	0.90%
<u>Christin T Hofer</u>	0.90%
<u>Elizabeth Waldner</u>	0.90%
<u>Michael M Waldner Jr</u>	0.90%
<u>Sammy J Waldner</u>	0.90%
<u>Paul M Waldner</u>	0.90%
<u>Edward M Waldner</u>	0.90%
<u>Anna Waldner</u>	0.90%
<u>Jacob G Hofer</u>	0.90%
<u>David G Hofer</u>	0.90%
<u>Lena Waldner</u>	0.90%
<u>Thomas G Hofer</u>	0.90%
<u>Rebecca H Hofer</u>	0.90%
<u>Samuel Z Waldner</u>	0.90%
<u>Joushua Z Waldner</u>	0.90%
<u>Matilda Waldner</u>	0.90%
<u>Joseph Z Waldner</u>	0.90%
<u>Sarah H Hofer</u>	0.90%
<u>Sarah J Waldner</u>	0.90%
<u>Rhoda C Wipf</u>	0.90%
<u>Susan J Waldner</u>	0.90%
<u>Hilda M Hofer</u>	0.90%
<u>Rebecca F Waldner</u>	0.90%
<u>George G Hofer</u>	0.90%
<u>Jake J Waldner</u>	0.90%
<u>Dora Waldner</u>	0.90%
<u>Marie M Waldner</u>	0.90%
<u>Elizabeth G Hofer</u>	0.90%
<u>Judith G Hofer</u>	0.90%
<u>Michael G Hofer</u>	0.90%
<u>John J Waldner</u>	0.90%

<u>Susanna G Hofer</u>	0.90%
<u>Susan Gross</u>	0.90%
<u>Kelvin M Waldner</u>	0.90%
<u>Jacob J Waldner</u>	0.90%
<u>Susanna F Waldner</u>	0.90%
<u>Ester M Hofer</u>	0.90%
<u>Harold Hofer</u>	0.90%
<u>Sam J Hofer</u>	0.90%
<u>Dora J Waldner</u>	0.90%
<u>Rebecca F Waldner</u>	0.90%
<u>Katherina G Hofer</u>	0.90%
<u>Kathryn G Hofer</u>	0.90%
<u>George G Hofer Jr</u>	0.90%
<u>Margreth M Hofer</u>	0.90%
<u>Rhoda H Hofer</u>	0.90%
<u>Mark M Waldner</u>	0.90%
<u>Delia F Waldner</u>	0.90%
<u>Debora G Hofer</u>	0.90%
<u>Sarah J Waldner</u>	0.90%
<u>Michael M Waldner</u>	0.90%
<u>Karen C Wipf</u>	0.90%
<u>Justina M Waldner</u>	0.90%
<u>Sarah H Hofer</u>	0.90%
<u>Rachel J Waldner</u>	0.90%
<u>Susie Waldner</u>	0.90%
<u>Clara Hofer</u>	0.90%
<u>Marie J Waldner</u>	0.90%
<u>Marianna J Hofer</u>	0.90%
<u>Marilian M Waldner</u>	0.90%
<u>Steven J Waldner</u>	0.90%
<u>Michael M Waldner</u>	0.90%
<u>Susie Waldner</u>	0.90%
<u>Jeanett M Waldner</u>	0.90%
<u>Joel G Hofer</u>	0.90%
<u>Robert M Waldner</u>	0.90%
<u>Judith G Hofer</u>	0.90%
<u>Thelma Waldner</u>	0.90%
<u>Benjamin G Hofer</u>	0.90%
<u>David M Hofer</u>	0.90%
<u>Marvin M Waldner</u>	0.90%
<u>Michael J Waldner</u>	0.90%
<u>Fredrick Waldner</u>	0.90%

Michael M Waldner

0.90%

Conrad G Hofer

0.90%

\* According to USDA percentage shares for ownership may not reflect share of subsidy payments. EWG review shows that share information on file with USDA may not always equal 100 percent. Most recent percentage share information is from 2008. Future release of this information was barred by law in the 2008 Farm Bill.

**Note:** The information on conservation spending for 2010 is incomplete due to missing data from USDA's Natural Resource Conservation Service. Payment data currently are not included for the Environmental Quality Incentives Program, but will be added once NRCS makes it available.

The information provided for the Wetland Reserve Program (WRP) provides an inaccurate picture of how WRP payments are distributed. USDA's Natural Resource Conservation Service uses title companies as intermediaries to finalize wetlands easements under the Wetlands Reserve Program. As a result, the data provided to us shows large sums of money going to these title companies. In reality, the payments are ultimately distributed to landowners participating in the WRP.

Unfortunately, NRCS has not provided the data to show where these farms and wetlands are located or which farmers or landowners are enrolling in the program, so EWG is unable to allocate these large sums of money to individuals beyond the title companies. Therefore, these companies skew the conservation rankings and payment concentration, which EWG cannot avoid unless and until NRCS makes available the additional farm attribution data. Therefore, we have not included WRP payments in the 2010 data update.

Finally, we have separated data on farm commodity, disaster and conservation payments in order to provide a more accurate picture of top recipients and concentration of payments among the three main categories of USDA programs.

460418272	CATHOLIC SOCIAL SERVICES						
918 5TH ST	RAPID CITY	SD57701-370900000301					
19460301500000000050100000020040600020	06000000000000000000000000000000						
00000000000000							
770631331	CATHOLIC WORKMAN BRANCH 93 ENDOWMENT FUND						%
MARILYN SESTAK	30760 425TH AVE	TABOR					
SD57063-613100000331	20061111600000000050100000020081200020						
12000000000000000000000000000000	00000000000000 B82						
320210507	CAVALIER CORNER						%
JANET WAGNER	PO BOX 411	TYNDON					
SD57066-041100000332	200803116000000000101201112	00010	12				
O50							
820563091	CAVOUR DEVELOPMENT CORPORATION						%
KRISTEN BICH	PO BOX 136	CAVOUR					
SD57324-013600000332	20030711500000000010120061220051232020						
1200000000020650000000020448	0000000017564 S20						
510184932	CBMC INC						%
JAY HAMMRICH	5505 W DARDANELLA RD	SIOUX FALLS					
SD57106-341027140397	19760311602900000050100000020071200020						
12000000000000000000000000000000	00000000000000 CBMC OF SIOUX EMPIRE						
510184931	CBMC INC						%
GREG PETERSON	1322 18TH AVE NE	ABERDEEN					
SD57401-153727140397	197603116029000000501000000	96020	06				
CBMC OF ABERDEEN SD							
466084227	CECIL DUNCAN TRUST						%
FIRST NATIONAL BANK SOUTH DAKOTA	PO BOX 1366	MITCHELL					
SD57301-736600000331	20090110400000000010100000020081264001						
12000000152969200000000216031	T22						
460337922	CEDAR COMMUNITY WATER ASSOCIATION INC						%
CHARLENE KJERSTAD	HC 84 BOX 70	QUINN					
SD57775-974200001231	19850520024925900010100000020031200020						
12000000000000000000000000000000	00000000000000						
412207360	CEDAR FACE FOUNDATION - 123 HI BABY INC						%
RUBY G CEDAR FACE	PO BOX 6031	PINE RIDGE					
SD57770-603100000331	20080111500000000010100000020080533010						
050000000002992700000000090679	0000000090679 P20 123 HI BABY						
460360084	CEDAR GROVE HUTTERIAN BRETHREN INC						%
CEDAR GROVE COLONY	36926 266TH ST	PLATTE					
SD57369-710300004001	198201000000000000001000000	00000	12				
481209650	CEDAR LAKE VILLAGE INC						%
CEDAR LAKE VILLAGE	PO BOX 5038	SIOUX FALLS					
SD57117-503800000331	19990911600000000010100000020071287010						
1200000290242960000007422120	0000007404195 L22						
460452387	CELEBRATION COMMUNITY						%
KEITH LOY	1000 S SYCAMORE AVE	SIOUX FALLS					
SD57110-318320790397	197005110601030000501000000	00060	12				
364563937	CELEBRITY PHEASANT HUNT						%
LORI SALFRANK	PO BOX 4430	ABERDEEN					
SD57402-443000000331	20051111600000000000100000020061212020						
1200000000029410000000023506	0000000023506 T12						
460364661	CENDAK WATER SUPPLY SYSTEM INC						
405 EAST 3RD	MILLER	SD57362-000000000432					
198303200353249000132000000	93020 12						
460398164	CENTENNIAL STONE CHURCH FOUNDATION						
PO BOX 1238	HURON	SD57350-123800000331					
19880611506206000010100000020090641020	0600000001964180000000008006						
0000000008006							

IRS EO/BMF Data Decoded

Subject: Cedar Grove Hutt Beth Inc, Platte, SD 57369

EO/BMF Name: Cedar Grove Hutterian Brethren Inc

EO File URL: [http://www.irs.gov/taxstats/charitablestats/article/0,,id=97186,00.html]

EO File by State: South Dakota

EO File MS-DOS Name: EO\_SD.EXE

EO File Updated: 11-12-09

EO File Date: 12/7/09

EO File EO/BMF Data Sequence:

460360084CEDAR GROVE HUTTERIAN BRETHREN INC %  
 CEDAR GROVE COLONY 36926 266TH ST PLATTE  
 SD57369-710300004001 198201000000000000001000000 00000 12

Note:

The font of this data sequence, as Times New Roman, is not the same as the font of the original EO/BMF data so the spacing steps of this data sequence may be different from the original EO/BMF data. The data fields are the same as the original EO/BMF data except for %.

EO/BMF data sequence decoded for EIN, IRC Section, and Ruling Date:

<u>EO/BMF Data</u>	<u>EO/BMF Data Field</u>
460360084	Employer Identification Number (EIN)
CEDAR GROVE HUTTERIAN BRETHREN INC	Primary Name of Organization
% CEDAR GROVE COLONY	In Care of Name (CO) (if present)
36926 266TH ST	Street Address
PLATTE	City
SD	State
57369-7103	Zip Code (note: Zip+4)
0000	Group Exemption Number (GEN)
40	Subsection Code (SS)
0	Affiliation Code (AF)
1	Classification Code(s) (CL)
198201	Ruling Date (RD)

<u>Subsection Code</u>	<u>Classification Code</u>	<u>IRC Section (IRM Table)</u>	<u>IRC Section (SOI Table)</u>
40	1	501(d) Apostolic and religious organization	501(d) Apostolic and Religious Org.

<u>Ruling Date Data</u>	<u>Ruling Date Data Form</u>	<u>Ruling Date</u>
198201	YYYYMM (year and month)	01/1982

**MELISSA DATA®**[Sign In](#) | [Cart](#) | [Newsletters](#)

1-800-MELISSA

[Products](#)[Solutions](#)[Downloads & Trials](#)[Support](#)[Resources](#)

Find your **customers** who moved  
 **easily** check *your mailing list*  
against our National Change of Address directory today

[Start here](#) ►

## Nonprofit Organization Lookup

Enter a 5-digit ZIP Code, organization name or 9-digit Tax ID

CEDAR GROVE HUTTERIAN BRETHERN INC	
In Care of Name	CEDAR GROVE COLONY
Address	36926 266TH ST PLATTE, SD 57369-7103 Error Geolnit
IRS Subsection	501(d) - A religious and apostolic association.
Type of Organization	Unkown
Deductibility	Unknown
Tax I.D. Number	460360084
Exempt Since	01-1982
Form 990 Requirement	Not required to file 990
Share with others information about this Nonprofit - like the web site, e-mail address, how to donate or any corrections to the data shown. <input type="button" value="Post a Message"/>	

### Messages

[How Can We Improve this Lookup?](#) | [Email to a Friend](#) | [Lookups Forum](#) | [Terms of Use](#)

Find your **customers** who moved  
 **easily** check your *mailing list*  
against our National Change of Address directory today

Start here 

## Nonprofit Organization Lookup

[Help](#)[Index](#)

Enter a 5-digit ZIP Code, organization name or 9-digit Tax ID

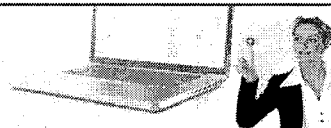
CEDAR GROVE HUTTERIAN BRETHREN INC	
In Care of Name	CEDAR GROVE COLONY
Address	36926 266TH ST PLATTE, SD 57369-7103 Error Geolnit
IRS Subsection	501(d) - A religious and apostolic association.
Type of Organization	Unkown
Deductibility	Unknown
Tax I.D. Number	460360084
Exempt Since	01-1982
Form 990 Requirement	Not required to file 990
Share with others information about this Nonprofit - like the web site, e-mail address, how to donate or any corrections to the data shown.	
<input type="button" value="Post a Message"/>	

Messages

[How Can We Improve this Lookup?](#) | [Email to a Friend](#) | [Lookups Forum](#) | [Terms of Use](#)

**MELISSA DATA**[Sign In](#) | [Cart](#) | [Newsletters](#) | [Search](#)

1-800-MELISSA

[Products](#)[Solutions](#)[Downloads & Trials](#)[Support](#)[Resources](#)[Lookups](#)[Contact Us](#)[Free Lookups](#)[Home](#) > [Lookups](#) > Nonprofit Organization Lookup[Help](#)**Geocoding Solutions**Append Latitude & Longitude Coordinates  
to U.S. & Canadian Addresses[Request Information](#)Enter a 5-digit ZIP Code,  
organization name or 9-digit Tax ID  
[Submit](#)**Use this Lookup to:**

- Find information on over 1.4 million registered nonprofit organizations in the United States
- Get organization name, assets, income, and IRS subsection
- Select organization for contact name and address, type of foundation and organization
- Get deductibility status, classification, Form 990, and more

**CEDAR GROVE HUTTERIAN BRETHERN INC**

In Care of Name	CEDAR GROVE COLONY
Address	36926 266TH ST PLATTE, SD 57369-7103 <a href="#">MapG</a> <a href="#">MapY</a> <a href="#">MapV</a>
IRS Subsection	501(d) - A religious and apostolic association.
Type of Organization	Unkown
Deductibility	Unknown
Tax I.D. Number	460360084
Exempt Since	01-1982
Form 990 Requirement	Not required to file 990

Share with others information about this Nonprofit - like the web site, e-mail address, how to donate or any corrections to the data shown.

[Post a Message](#)**Messages**[How Can We Improve this Lookup?](#) | [Send to a Friend](#) | [Lookups Forum](#) | [Terms of Use](#)



[Home](#) | [About Us](#) | [myManta](#) | [FAQ](#) | [View Cart](#) | [My Profile](#)

Login:

Not a member? [Learn more.](#)

Tuesday, Oct. 27, 2009  
**63,778,867** companies



**New! Premium Report**  
**Search Now on Manta**

**COMPANIES:** U.S., Australia, Canada, U.K., Worldwide

**RESOURCES:** Video, Jobs, Reports, White Papers | **JOIN US:** Twitter, Facebook

U.S. business name, category, location...

**Search**

**BUSINESS CENTERS:** Small Biz, Sales Expertise, HR, Travel, Career, Tech

U.S. » Platte, SD » Agriculture » General Farms, Primarily Crop » Farms » Cedar Grove Colony

## Cedar Grove Colony (Cedar Grove Hutterian Breth Inc\*)

Is this your company?


36926 266th St  
Platte, SD 57369-7103

[Claim This Profile](#)

**Phone:** (605) 337-3038

**Website:** Information not found (?)

These Members Work Here

 **Do you?**  
SAY SO

Ads by Google

[Certified Organic Farm](#) Locally Grown High Quality Organic Fruits & Vegetables. Order Today.

[Farms For Sale](#) Search 1000s of Farm Properties For Sale Listings Nationwide.

The ads are not affiliated with Cedar Grove Colony

### Business Categories

Farms in Platte, SD  
General Crop Farm\*, All Other Miscellaneous Crop Farming

### Cedar Grove Colony Business Information [Claim This Profile](#)

Cedar Grove Colony is a private company categorized under Farms and located in Platte, SD. Our records show it was established in 1922\* and incorporated in South Dakota\*. Current estimates show this company has an annual revenue of \$2.5 to 5 million and employs a staff of approximately 10 to 19.

### Also Does Business As

Cedar Grove Hutterian Breth Inc\*

### HQ, Branch or Single Location


Single Location

**Annual Sales** (Estimated)

 [View Details](#)
**Employees** (Estimated)

10 to 19

D&amp;B: 30\*

**SIC Code and Description**
 [View Details](#)
**NAICS Code and Description**

111998, All Other Miscellaneous Crop Farming

**Products, Services and Brands**

Information not found (?)

**State of Incorporation**

South Dakota\*

**Years in Business**

87\*

**Company Contacts**

Contact Name	Gender	
<a href="#">Jake J Waldner</a> , President	M	<a href="#">Claim This Profile</a>
<a href="#">George Silver</a> , Sales Executive	M	

Click on the [reports tab](#) at the top of the page to research company background, detailed company profile, credit and financial reports for Cedar Grove Colony.

\*Data provided by D&B. © Dun and Bradstreet, Inc. All rights Reserved.

**gobiz**

**more small businesses go forward with Visa.**

see all the ways Visa can help your business >

**VISA**  
BUSINESS

**Related Links**

Other companies named Cedar Grove Colony

Companies in this industry

Jobs in Platte, SD

**Recent Visitors**

Companies by Location: Platte, South Dakota

## Hutterite Surnames

Subject: Cedar Grove Hutt Beth Inc, Platte, SD 57369

Different Business Names: Cedar Grove Hutt Breth Inc

A comparison of Hutterite surnames from the webpages 'Founding families' and 'Surnames of Founding Families' at The Federation of East European Family History Societies (FEEFHS) website [[www.feerhs.org](http://www.feerhs.org)] and surnames from USDA ownership shares data for: 'Cedar Grove Hutt Beth Inc'. The USDA data is from the Environmental Working Group's Farm Subsidy Database at the website [[www.ewg.org/agmag](http://www.ewg.org/agmag)].

### Notes:

- 1) The webpage URL for 'Founding families' is:  
[<http://www.feerhs.org/links/hutterites/families.html>].
- 2) The webpage URL for 'Surnames of Founding Families' is:  
[<http://www.feerhs.org/links/hutterites/surnames.html>].
- 3) The list of Hutterite surnames includes Hutterite surnames found with Hutterite colonies as USDA farm subsidy recipients but does not include all Hutterite surnames.

<u>Hutterite Surnames</u>	<u>Surnames from USDA ownership shares data</u>	<u>Surnames that match both lists</u>
Decker	Gross	Gross
Entz	Hofer	Hofer
Glanzer	Waldner	Waldner
Gross	Wipf	Wipf
Hofer		
Kleinsasser		
Maendel (Mandel)		
Miller		
Stahl		
Tschetter		
Waldner		
Walter		
Wipf		
Wollman		
Wurtz		
Wurz		

### Comparison data

Name: Cedar Grove Hutt Beth Inc

Location: Platte, SD 57369

Different Business Names: Cedar Grove Hutt Breth Inc

Hutterite Surnames: Gross, Hofer, Waldner, Wipf

Data Timeframe: 1995-2006

[Home](#)[Notifications](#)[Reach Us](#)

Keep our server humming, Donate.

## HUTTERITE CONTACTS



### GO TO MAIN INDEX

- s Blumengard, Faulkton, SD 57438-9302
- s Bon Homme, Tabor, SD 57063-6503
- s Brentwood, Faulkton, SD 57438
- s Cameron, Viborg, SD 57063-6503
- s Cedar Grove, Platte, SD 57369-7103
- s Claremont, Castlewood, SD 57223-5223
- s Clark, Raymond, SD 57258-7400
- s Clearfield, Delmont, SD 57330-6908
- s Collins, Iroquois, SD 57353
- s Deerfield, Ipswich, SD 57451-5606
- s Evergreen, Faulkton, SD 57438-6106
- s Fordham, Carpenter, SD 57322
- s Glendale, Frankfort, SD 57440-9650
- s Golden View, Salem, SD 57058
- s Gracevale, Winfred, SD 57076
- s Grass Land, Westport, SD 57481-8105
- s Grass Ranch, Kimball, SD 57355-7100
- s Greenwood, Delmont, SD 57330-5911
- s Hillcrest, Garden City, SD 57236-2108
- s Hillside, Doland, SD 57436
- s Huron, Huron, SD 57350-8001
- s Hutterville, Stratford, SD 57474-7204
- s Jamesville, Utica, SD 57067-5103
- s Lake View, Lake Andes, SD 57356-6730
- s Long Lake, Westport, SD 57481
- s Maxwell, Scotland, SD 57059-7200
- s Mayfield, Willow Lake, SD 57278-5401
- s Millbrook, Mitchell, SD 57301-7828

Cedar Grove Schmiedeleut Group 2

36926 - 266th. St.

Platte, SD 57369-7103

Established From Bon Homme, Tabor, SD 57063-6503

[Google Map](#)**Manager George Hofer Jr.**

605-337-2404

fax 9712

**Minister Jacob Waldner**

605-337-3038

fax 2391

**School 3015****Switchboard 605-337-2382****151** Blacksmith Shop**139** Carpenter Shop**167** Dairy Barn**145** Electric Shop**159** Feed Mill**161** Hog Barn**153** Mechanic Shop

Contact Information for Hutterite colonies as USDA farm subsidy recipients

Subject:

[Original Subject: Cedar Grove Hutt Beth Inc, Platte, SD 57369]

[Subject for Section NE 1: Cedar Grove Hutt Breth Inc, Platte, SD 57369]

(note: both names confirmed as same identity but not confirmed as a Hutterite colony)

> Contact Information

1) IRS EO/BMF data

Address:

Cedar Grove Hutterian Brethren Inc

36926 266th St

Platte, SD 57369-7103

2) Manta data

Phone: [605-337-3038]

Address:

Cedar Grove Colony/Cedar Grove Hutterian Breth Inc

36926 266th St

Platte, SD 57369-7103

3) Hutterite Directory

Phone:

1) Jacob Waldner, Minister: [605-337-3038]

2) George Hofer Jr., Manager: [605-337-2404]

3) Switchboard: [605-337-2382]

Address:

Cedar Grove Colony

36926 - 266th. St.

Platte, SD 57369-7103

Address verification results from [www.melissadata.com]:

1) For (1) IRS EO/BMF data: address verified

2) For (2) Manta data: address verified

3) For (3) Hutterite Directory:

Address verified for:

36926 266th St

Platte, SD 57369-7103

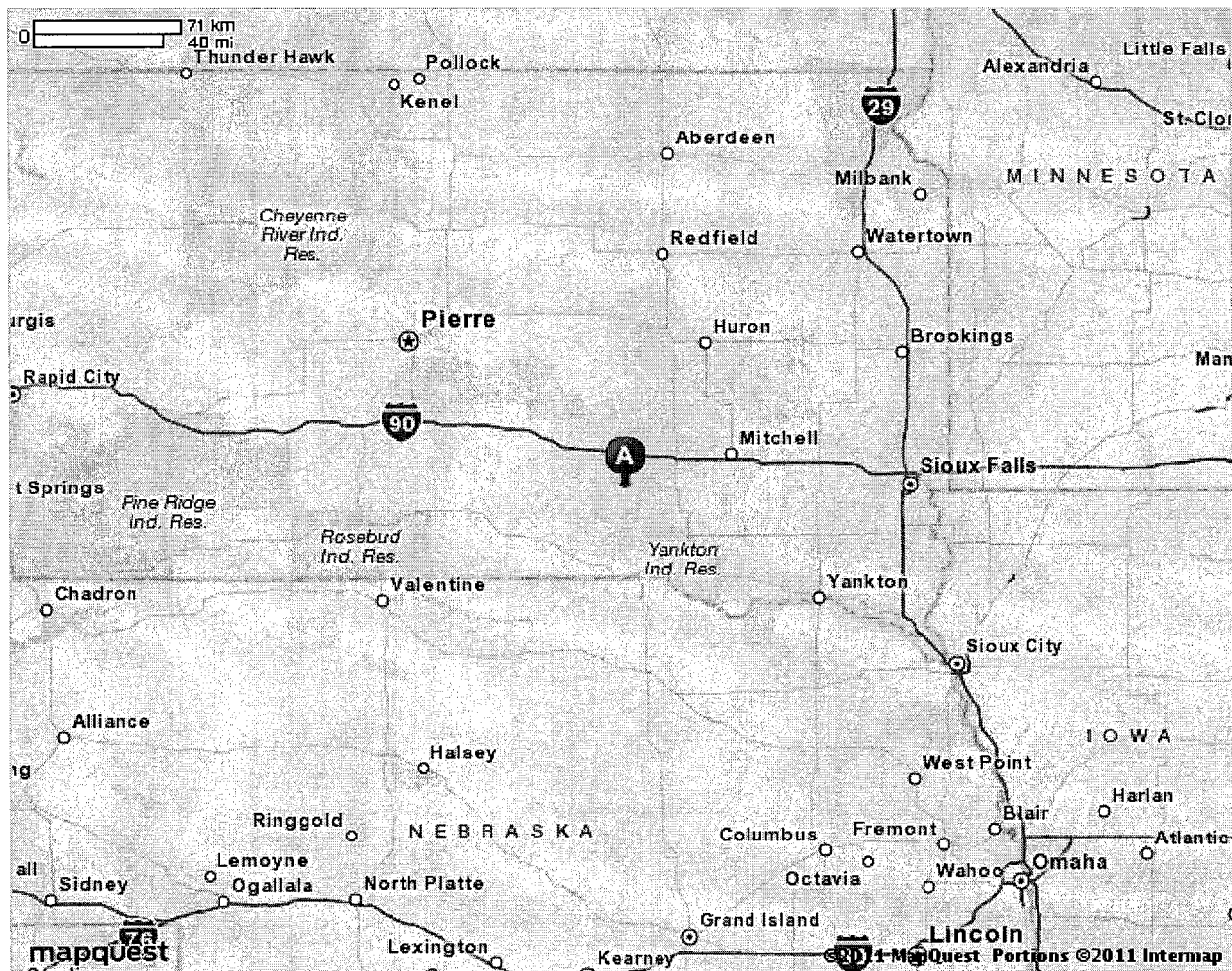


# MAPQUEST

## Map of Cedar Grove Colony

36926 266th St, Platte, SD 57369 - (605)  
337-3038

Notes



All rights reserved. Use subject to License/Copyright | [Map Legend](#)

Directions and maps are informational only. We make no warranties on the accuracy of their content, road conditions or route usability or expeditiousness. You assume all risk of use. MapQuest and its suppliers shall not be liable to you for any loss or delay resulting from your use of MapQuest. Your use of MapQuest means you agree to our [Terms of Use](#)

**MAPQUEST.****Map of Cedar Grove Colony**

36926 266th St, Platte, SD 57369 - (605)  
337-3038

Notes



All rights reserved. Use subject to [License/Copyright](#) | [Map Legend](#)

Directions and maps are informational only. We make no warranties on the accuracy of their content, road conditions or route usability or expeditiousness. You assume all risk of use. MapQuest and its suppliers shall not be liable to you for any loss or delay resulting from your use of MapQuest. Your use of MapQuest means you agree to our [Terms of Use](#)



## Map of Cedar Grove Colony

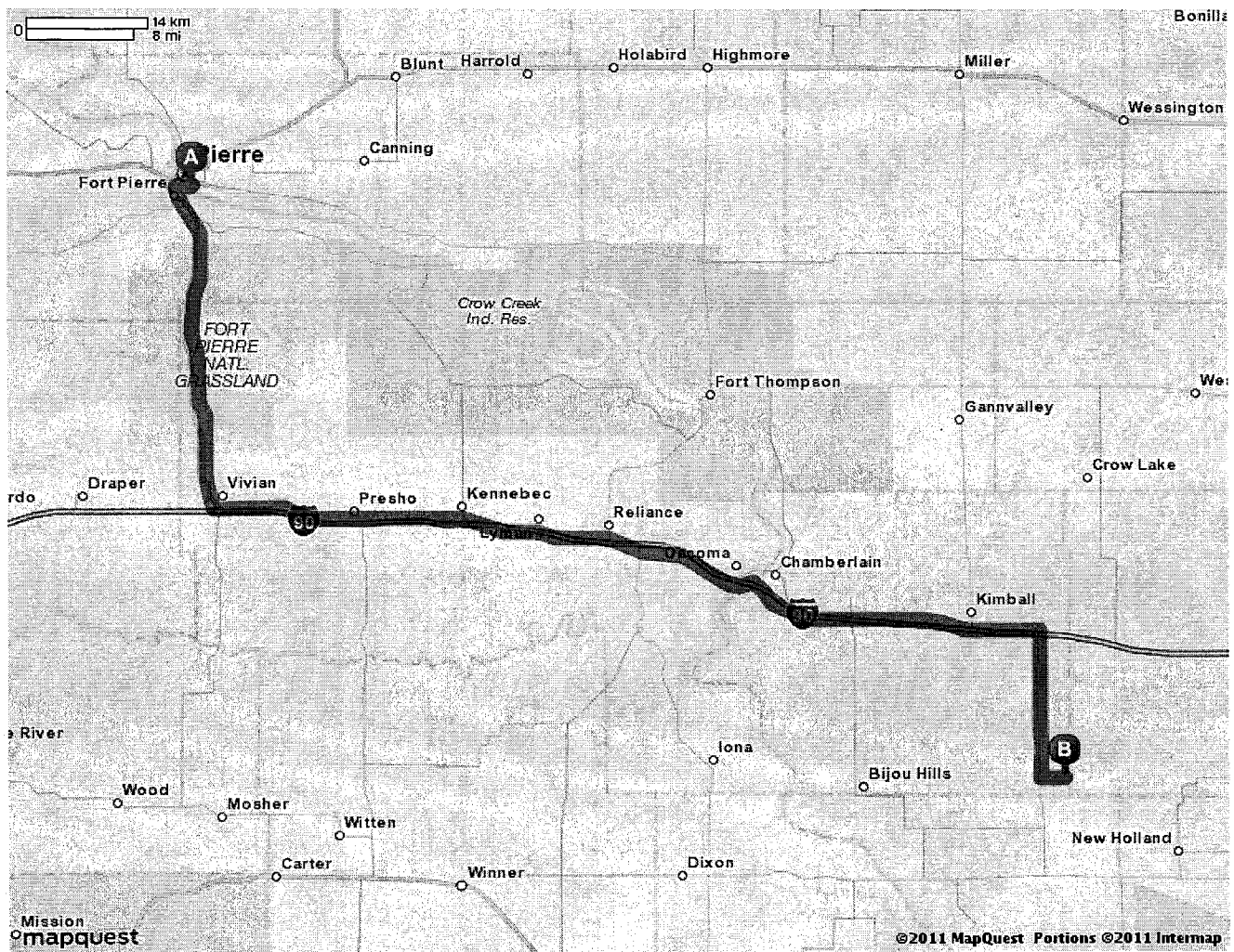
36926 266th St, Platte, SD 57369 - (605)  
337-3038

Notes



All rights reserved. Use subject to [License/Copyright](#) | [Map Legend](#)

Directions and maps are informational only. We make no warranties on the accuracy of their content, road conditions or route usability or expeditiousness. You assume all risk of use. MapQuest and its suppliers shall not be liable to you for any loss or delay resulting from your use of MapQuest. Your use of MapQuest means you agree to our [Terms of Use](#)



**A Pierre, SD** [Edit](#)



1. Start out going **NORTHWEST** on **E CAPITOL AVE** toward **N EUCLID AVE/US-14/US-83**. 0.0 mi



2. Turn **LEFT** onto **S EUCLID AVE/US-14/US-83**. 0.1 mi



3. Turn **RIGHT** onto **E PLEASANT DR/US-14/US-83**. 0.0 mi



4. Turn **LEFT** onto **US-14/US-83/S PIERRE ST**. 0.1 mi



5. Turn **RIGHT** onto **W SIOUX AVE/US-14/US-83/SD-34**. Continue to follow **US-83 S**. 34.0 mi



6. Merge onto **I-90 E** via the ramp on the **LEFT** toward **PRESHO**. 76.0 mi

7. Take the **SD-45 S** exit, **EXIT 289**, 0.3 mi



toward **PLATTE**.



8. Turn **RIGHT** onto **SD-45**.

14.4 mi



9. Turn **LEFT**.

2.2 mi



10. **36926 266TH ST.**



**Cedar Grove Colony**[Edit](#)

36926 266th St, Platte, SD 57369 - (605) 337-3038

Total Travel Estimate: **2 hours 2 minutes** / **127.17 miles** Fuel Cost: [Calculate](#)

Directions and maps are informational only. We make no warranties on the accuracy of their content, road conditions or route usability or expeditiousness. You assume all risk of use. MapQuest and its suppliers shall not be liable to you for any loss or delay resulting from your use of MapQuest.



List of Evidence for Hutterite colonies as USDA farm subsidy recipients

Subject: Clark Hutt Breth Inc, Raymond, SD 57258

Location by State: South Dakota

Form and Version of Evidence:

[Short Form for Original Evidence (Long Form) and New Evidence 1]

Timeframe of Evidence as Webpages: 2009-2011

Status: Investigation as EO (Exempt Organization)

Topic: Short Form includes Findings from Original Evidence (Long Form) and  
New Evidence 1, and Conclusion from New Evidence 1

Section SF. List of Short Form of Evidence for OE and NE 1

- 1) EWG 'Search Result' and 'Farm Location(s)' webpages (10/27/2009) for data 1995-2006  
Both from Environmental Working Group's Farm Subsidy Database - [<http://farm.ewg.org/>]  
Evidence included: yes
- 2) EWG 'Ownership Interest(s)' webpage(s) (10/27/2009) for data 1995-2006  
From Environmental Working Group's Farm Subsidy Database - [<http://farm.ewg.org/>]  
Evidence included: yes
- 3) EWG dataset (7/21/2011) for data 1995-2010  
From Environmental Working Group's Farm Subsidy Database - [<http://farm.ewg.org/>]  
Evidence included: yes
- 4) IRS Exempt Organization (EO) data webpage(s) from [[www.irs.gov](http://www.irs.gov)]  
EO File URL: (not included)  
EO File Date (for OE): (not included)  
EO File Date (for NE 1): (not included)  
Evidence included: no
- 5) IRS EO/BMF Data Decoded page  
Evidence included: no
- 6) Melissa Data webpage(s) (7/21/2011) from [[www.melissadata.com](http://www.melissadata.com)]  
Evidence included: yes
- 7) Manta data webpage(s) (10/27/2009) from [[www.manta.com](http://www.manta.com)]  
Evidence included: yes
- 8) Hutterite Surnames page  
Evidence included: no
- 9) Hutterite Directory webpage(s) (10/27/2009)  
From [[www.cedrontech.com](http://www.cedrontech.com)], or link from [[www.hutterites.org](http://www.hutterites.org)]  
Evidence included: yes
- 10) Contact Information page(s)  
Evidence included: yes
- 11) MapQuest webpage(s) (5/26/2011) from [[www.mapquest.com](http://www.mapquest.com)]  
Evidence included: yes

Note:

All evidence has been introduced for the original evidence (long form) and/or the new evidence 1, except the 'Contact Information' page and the 'MapQuest' webpage which are introduced as evidence for the 'Short Form of Evidence for OE and NE 1'.

List of Evidence for Hutterite colonies as USDA farm subsidy recipients

Subject: Clark Hutt Breth Inc, Raymond, SD 57258

Location by State: South Dakota

Status: Investigation as EO (Exempt Organization)

Topic: Findings, for Section LF and Section SF, Version 1

Findings (for Section LF and Section SF, Version 1):

1:

Clark Hutt Breth Inc is confirmed as a Hutterite colony and member of the Hutterian Brethren Church based on USDA farm subsidy data for 'Addresses on file with USDA' for [Clark Hutt Breth Inc, Raymond, SD 57258] and data for ID as a Hutterite colony. The USDA data indicates Clark Hutt Breth Inc received farm subsidies as Clark Hutterian Brethren Inc at the same address as [Raymond, SD 57258], so the 2 organizations are the same identity. Hutt Breth is a abbreviated form of Hutterian Brethren. Clark Colony is a recognized Hutterite colony and Clark Colony is included in the Hutterite Directory.

Data for Clark Hutt Breth Inc for ID as a Hutterite colony:

1) Name: Clark Hutt Breth Inc, Raymond, SD 57258

2) EWG/USDA farm subsidy data:

['Addresses on file with USDA' data for [Clark Hutt Breth Inc, Raymond, SD 57258]. The USDA data indicates Clark Hutt Breth Inc received farm subsidies as Clark Hutterian Brethren Inc at the same address as [Raymond, SD 57258], so the 2 organizations are the same identity. (Section LF(A)List 1(2)), (Section SF(A)List 1(2))]

3) FEEFHS/Hutterite colony data:

[Year Founded | Colony Name | Location: City (County) State/Province | Parent Colony  
1955 | Clark, South Dakota | Raymond (Clark) SD | Jamesville, South Dakota  
(note: a province or state has been added to the 'Colony Name' and 'Parent Colony' by FEEFHS for a flat file database for the Internet)]

4) GAMEO/Hutterite colony data:

[(Schmiedeleut Bruderhofs in South Dakota)  
Name of Colony | Address | Founded | Pop. 1957 | Head Preacher  
Clark | Raymond | 1955 | 75 | Fred Waldner]

5) Hutterite Directory (for Clark Colony): Clark, 41181 - 179th St., Raymond, SD 57258-7400

2:

IRS EO/BMF data not found so do not know IRC section.

3:

Different Business Names:

1) EWG/USDA farm subsidy data: Clark Hutterian Brethren Inc

(Section LF(A)List 1(2)), (Section SF(A)List 1(2))

2) Manta data: Clark Colony also does business as Clark Colony Inc, Clark Stainless Shop

4:

Dataset for timeframe 1995-2006:

Identity of USDA farm subsidy recipient:

[Clark Hutt Breth Inc, Raymond, SD 57258]

USDA farm subsidy total:

1) Subsidy Total 1995-2006: \$1,270,243.80 (note: exact calculation)

2) Subsidy Payments 1995-2006 Total: \$1,270,244 (note: rounded off calculation)

IRC Section: (unknown)

Ruling Date: (unknown)

Operating As: Hutterite colony

> Findings for Section NE 1, for:  
[Clark Hutt Breth Inc, Raymond, SD 57258]  
(page 1)

1:

Refer to the original findings for Section LF for data. This findings includes updated data.

2:

Melissa Data for [Clark Colony School] is included with the new evidence as data for investigation. The location of the school is the same as the location of the USDA business name. The address of the school is the same as the Hutterite Directory address for Clark Colony.

3:

Melissa Data can be established as a valid data source for IRS data from [Findings for documentation as evidence for Hutterite colonies as USDA farm subsidy recipients] that will establish that there are 100 organizations with IRS EO/BMF data and Melissa Data data with the same IRS Employer Identification Number (EIN) and Melissa Data data that can be converted to decoded IRS EO/BMF data, so the data is for the same organization.

> Conclusion for Section NE 1, for:  
[Clark Hutt Breth Inc, Raymond, SD 57258]  
(page 1)

1:

This conclusion is a updated version of the original conclusion for Section LF so refer to this updated conclusion as the new conclusion for Section LF. This conclusion includes a updated dataset with data for timeframe 1995-2010.

2:

IRS EO/BMF data not found for original evidence.

Melissa Data for [Clark Colony School] is included with the new evidence as data for investigation. The location of the school is the same as the location of the USDA business name. The address of the school is the same as the Hutterite Directory address for Clark Colony.

3:

Dataset for timeframe 1995-2010:

Identity of USDA farm subsidy recipient:

[Clark Hutt Breth Inc, Raymond, SD 57258]

USDA farm subsidy total:

- 1) Subsidy Total 1995-2010: \$1,486,643.24 (note: exact calculation)
- 2) Subsidy Payments 1995-2010 Total: \$1,486,643 (note: rounded off calculation)
- 3) 'Summary' data shows that the farm subsidy payment data for the calculation of the USDA farm subsidy total for 1995-2010 applies to 1995-2010.

IRC Section: (unknown)

Ruling Date: (unknown)

Operating As: Hutterite colony

4:

Recommendation:

> Step 1

A investigation to find IRC section data from the IRS Business Master File (BMF) for:

Name: Clark Hutt Breth Inc, Raymond, SD 57258

Timeframe for IRC section data: 1995-2010

Data from Section LF and Section NE 1:

Hutterite Directory (for Clark Colony): Clark, 41181 - 179th St., Raymond, SD 57258-7400

Different Business Names:

- 1) EWG/USDA farm subsidy data: Clark Hutterian Brethren Inc, Raymond, SD 57258  
(Section LF(A)List 1(2)), (Section SF(A)List 1(2)), (Section NE 1, (A)List 1(2))
- 2) Manta data: Clark Colony also does business as Clark Colony Inc, Clark Stainless Shop  
[Clark Colony, 41181 179th St, Raymond, SD 57258-7400]

Note:

Melissa Data for [Clark Colony School] is included with the new evidence as data for investigation. The location of the school is the same as the location of the USDA business name. The address of the school is the same as the Hutterite Directory address for Clark Colony.

# environmental working group's Farm Subsidy Database



179,375,204

## **NEW 2007 Direct Payment Subsidy Overview**

### **NEW Press Release**

[2008 Farm Subsidy Database Update](#)

[2008 Summary](#)

[2008 News Release](#)

[EWG's Policy Analysis Database](#)

## **READ MULCH**

Updates, commentary,  
& your feedback

**NEW!**

- [Full Disclosure: Who really benefits from federal farm subsidies](#)
- [What's in the new Farm Bill 2007 Database?](#)
- [New Farm Bill Web Site Generates Media Storm](#)

[Congressional District Ranking](#)

## **Related Content**

Farms Receiving Government

Payments

Speech: Farm Policy For The Rest of

Us

## **EWG Farm Subsidy Database**

Corporate Subsidy Recipients 1 to 1 of 1 in South Dakota

Business Name: CLARK HUTT

Rank	Name	Location	Subsidy Total 1995-2006
1	<a href="#">Clark Hutt Breth Inc</a>	Raymond, SD 57258	\$ 1,270,243.80

# environmental working group's Farm Subsidy Database



**179,375,354**

## **NEW 2007 Direct Payment Subsidy Overview**

### **NEW Press Release**

[2008 Farm Subsidy Database Update](#)

[2008 Summary](#)

[2008 News Release](#)

[EWG's Policy Analysis Database](#)

**READ MULCH**  
Updates, commentary,  
& your feedback

**NEW!**

- [Full Disclosure: Who really benefits from federal farm subsidies](#)
- [What's in the new Farm Bill 2007 Database?](#)
- [New Farm Bill Web Site Generates Media Storm](#)

[Congressional District Ranking](#)

## **Related Content**

Farms Receiving Government

Payments

Speech: Farm Policy For The Rest of  
Us

## **USDA subsidy information for Clark Hutt Breth Inc**

**Clark Hutt Breth Inc:** [Summary](#) | [Programs](#) | [Programs by year](#) | [Farm Location\(s\)](#) | [Ownership Interest\(s\)](#)

## **Addresses on file with USDA for Clark Hutt Breth Inc**

USDA county office from which subsidies were paid:	Subsidy Payments 1995-2006	Most recent address on file in USDA county office
Spink County, South Dakota	\$1,221,900	Clark Hutt Breth Inc Raymond, SD 57258
Clark County, South Dakota	\$48,344	Clark Hutterian Brethren Inc Raymond, SD 57258
<b>Total</b>	<b>\$1,270,244</b>	

# environmental working group's Farm Subsidy Database



**179,375,417**

## **NEW 2007 Direct Payment Subsidy Overview**

### **NEW Press Release**

[2008 Farm Subsidy Database Update](#)

[2008 Summary](#)

[2008 News Release](#)

[EWG's Policy Analysis Database](#)

### **READ MULCH**

Updates, commentary,  
& your feedback

**NEW!**

- [Full Disclosure: Who really benefits from federal farm subsidies](#)
- [What's in the new Farm Bill 2007 Database?](#)
- [New Farm Bill Web Site Generates Media Storm](#)

[Congressional District Ranking](#)

### **Related Content**

Farms Receiving Government

Payments

Speech: Farm Policy For The Rest of

Us

### **USDA subsidy information for Clark Hutt Breth Inc**

[Clark Hutt Breth Inc: Summary](#) | [Programs](#) | [Programs by year](#) | [Farm Location\(s\)](#) | [Ownership Interest\(s\)](#)

### **Ownership shares for Clark Hutt Breth Inc**

Pick year for ownership information

USDA county office/Ownership:	Percentage Share*
<b>Clark Hutt Breth Inc ownership information from 2006 Clark County, South Dakota</b>	
<a href="#">Members Of Clark Hutterian Brethr</a> Raymond, SD 57258	<b>100.00 %</b>
<b>Clark Hutt Breth Inc ownership information from 2006 Spink County, South Dakota</b>	
<a href="#">Members Of Clark Hutterian Breth</a> Raymond, SD 57258	<b>100.00 %</b>

\* According to USDA percentage shares for ownership may not reflect share of subsidy payments. EWG review shows that share information on file with USDA may not always equal 100 percent.

# environmental working group's Farm Subsidy Database



**179,375,464**

## **NEW 2007 Direct Payment Subsidy Overview** **NEW Press Release**

[2008 Farm Subsidy Database Update](#)

[2008 Summary](#)

[2008 News Release](#)

[EWG's Policy Analysis Database](#)

**READ MULCH**  
Updates, commentary,  
& your feedback

**NEW!**

- [Full Disclosure: Who really benefits from federal farm subsidies](#)
- [What's in the new Farm Bill 2007 Database?](#)
- [New Farm Bill Web Site Generates Media Storm](#)

[Congressional District Ranking](#)

### **Related Content**

Farms Receiving Government

Payments

Speech: Farm Policy For The Rest of

Us

### **USDA subsidy information for Members Of Clark Hutterian Brethr**

**Members Of Clark Hutterian Brethr:** [Farm Location\(s\)](#) | [Recipient ownership share\(s\)](#)

#### **Recipient's ownership share(s)**

Recipient:	County	Percentage Share*
<a href="#">Clark Hutt Breth Inc</a>	Clark County, South Dakota	100.0 %
	Spink County, South Dakota	0.0 %

\* Percentage share information is from 2006. According to USDA percentage shares for ownership may not reflect share of subsidy payments. EWG review shows that share information on file with USDA may not equal 100 percent.

# environmental working group's Farm Subsidy Database



179,375,499

## **NEW 2007 Direct Payment Subsidy Overview** **NEW Press Release**

[2008 Farm Subsidy Database Update](#)

[2008 Summary](#)

[2008 News Release](#)

[EWG's Policy Analysis Database](#)

**READ MULCH**  
Updates, commentary  
& your feedback

**NEW!**

- [Full Disclosure: Who really benefits from federal farm subsidies](#)
- [What's in the new Farm Bill 2007 Database?](#)
- [New Farm Bill Web Site Generates Media Storm](#)

[Congressional District Ranking](#)

### **Related Content**

Farms Receiving Government

Payments

Speech: Farm Policy For The Rest of  
Us

### **USDA subsidy information for Members Of Clark Hutterian Breth**

**Members Of Clark Hutterian Breth:** [Farm Location\(s\)](#) | [Recipient ownership share\(s\)](#)

#### **Recipient's ownership share(s)**

Recipient:	County	Percentage Share*
<a href="#">Clark Hutt Breth Inc</a>	Clark County, South Dakota	0.0 %
	Spink County, South Dakota	100.0 %

\* Percentage share information is from 2006. According to USDA percentage shares for ownership may not reflect share of subsidy payments. EWG review shows that share information on file with USDA may not equal 100 percent.

## EWG Farm Subsidy Database

### Corporate Subsidy Recipients 1 to 1 of 1 in South Dakota

Business Name: **CLARK HUTT**

Rank	Name	Location	Subsidy Total 1995-2010
1	<a href="#">Clark Hutt Breth Inc</a>	Raymond, SD 57258	\$ 1,486,643.24

**Note:** The information on conservation spending for 2010 is incomplete due to missing data from USDA's Natural Resource Conservation Service. Payment data currently are not included for the Environmental Quality Incentives Program, but will be added once NRCS makes it available.

The information provided for the Wetland Reserve Program (WRP) provides an inaccurate picture of how WRP payments are distributed. USDA's Natural Resource Conservation Service uses title companies as intermediaries to finalize wetlands easements under the Wetlands Reserve Program. As a result, the data provided to us shows large sums of money going to these title companies. In reality, the payments are ultimately distributed to landowners participating in the WRP.

Unfortunately, NRCS has not provided the data to show where these farms and wetlands are located or which farmers or landowners are enrolling in the program, so EWG is unable to allocate these large sums of money to individuals beyond the title companies. Therefore, these companies skew the conservation rankings and payment concentration, which EWG cannot avoid unless and until NRCS makes available the additional farm attribution data. Therefore, we have not included WRP payments in the 2010 data update.

Finally, we have separated data on farm commodity, disaster and conservation payments in order to provide a more accurate picture of top recipients and concentration of payments among the three main categories of USDA programs.

## USDA subsidy information for **Clark Hutt Breth Inc**

### Addresses on file with USDA for Clark Hutt Breth Inc

USDA county office from which subsidies were paid:	Subsidy Payments 1995-2010	Most recent address on file in USDA county office
Clark County, South Dakota	\$48,344	Clark Hutterian Brethren Inc Raymond, SD 57258
Spink County, South Dakota	\$1,438,300	Clark Hutt Breth Inc Raymond, SD 57258
<b>Total</b>	<b>\$1,486,643</b>	

**Note:** The information on conservation spending for 2010 is incomplete due to missing data from USDA's Natural Resource Conservation Service. Payment data currently are not included for the Environmental Quality Incentives Program, but will be added once NRCS makes it available.

The information provided for the Wetland Reserve Program (WRP) provides an inaccurate picture of how WRP payments are distributed. USDA's Natural Resource Conservation Service uses title companies as intermediaries to finalize wetlands easements under the Wetlands Reserve Program. As a result, the data provided to us shows large sums of money going to these title companies. In reality, the payments are ultimately distributed to landowners participating in the WRP.

Unfortunately, NRCS has not provided the data to show where these farms and wetlands are located or which farmers or landowners are enrolling in the program, so EWG is unable to allocate these large sums of money to individuals beyond the title companies. Therefore, these companies skew the conservation rankings and payment concentration, which EWG cannot avoid unless and until NRCS makes available the additional farm attribution data. Therefore, we have not included WRP payments in the 2010 data update.

Finally, we have separated data on farm commodity, disaster and conservation payments in order to provide a more accurate picture of top recipients and concentration of payments among the three main categories of USDA programs.

**Clark Hutt Breth Inc received payments totaling \$1,486,643 from 1995 through 2010**

Year	Conservation Subsidies	Disaster Subsidies	Commodity Subsidies	Total USDA Subsidies 1995-2010
1995	\$0	\$0	\$20,406	\$20,406
1996	\$0	\$0	\$65,261	\$65,261
1997	\$2,092	\$0	\$45,756	\$47,848
1998	\$491	\$0	\$160,601	\$161,092
1999	\$491	\$0	\$219,658	\$220,149
2000	\$491	\$0	\$170,287	\$170,778
2001	\$491	\$0	\$158,610	\$159,101
2002	\$491	\$0	\$24,700	\$25,191
2003	\$491	\$41,114	\$60,047	\$101,652
2004	\$491	\$0	\$41,140	\$41,631
2005	\$491	\$23,575	\$157,815	\$181,881
2006	\$491	\$0	\$74,764	\$75,255
2007	\$3,395	\$45,220	\$40,002	\$88,617
2008	\$625	\$0	\$45,826	\$46,451
2009	\$640	\$0	\$40,052	\$40,692
2010	\$640	\$0	\$40,000	\$40,640
<b>Total</b>	<b>\$11,811</b>	<b>\$109,909</b>	<b>\$1,364,923</b>	<b>\$1,486,643</b>

**Crop Summary for Clark Hutt Breth Inc**

Crop	Payments 1995-2010
Corn Subsidies**	\$634,592
Soybean Subsidies**	\$329,650
Wheat Subsidies**	\$230,074
Barley Subsidies**	\$84,815
Livestock Subsidies	\$5,826
Sunflower Subsidies**	\$42
Sorghum Subsidies**	\$21
Oat Subsidies**	\$16

**Counties where payments were made from**

County	Subsidy Payments 1995-2010
--------	----------------------------

Clark County, South Dakota	\$48,344
Spink County, South Dakota	\$1,438,300
<b>Total</b>	<b>\$1,486,643</b>

**Note:** The information on conservation spending for 2010 is incomplete due to missing data from USDA's Natural Resource Conservation Service. Payment data currently are not included for the Environmental Quality Incentives Program, but will be added once NRCS makes it available.

The information provided for the Wetland Reserve Program (WRP) provides an inaccurate picture of how WRP payments are distributed. USDA's Natural Resource Conservation Service uses title companies as intermediaries to finalize wetlands easements under the Wetlands Reserve Program. As a result, the data provided to us shows large sums of money going to these title companies. In reality, the payments are ultimately distributed to landowners participating in the WRP.

Unfortunately, NRCS has not provided the data to show where these farms and wetlands are located or which farmers or landowners are enrolling in the program, so EWG is unable to allocate these large sums of money to individuals beyond the title companies. Therefore, these companies skew the conservation rankings and payment concentration, which EWG cannot avoid unless and until NRCS makes available the additional farm attribution data. Therefore, we have not included WRP payments in the 2010 data update.

Finally, we have separated data on farm commodity, disaster and conservation payments in order to provide a more accurate picture of top recipients and concentration of payments among the three main categories of USDA programs.

## USDA subsidy information for **Clark Hutt Breth Inc**

### Payment Breakdown

Subsidy Program	Total Payments 1995-2010
<b>Total USDA - Subsidies</b>	<b>\$1,486,643</b>
<i>Subtotal, Farming Subsidies</i>	<b>\$1,364,923</b>
<i>Subtotal, Conservation Programs</i>	<b>\$11,811</b>
<i>Subtotal, Disaster Payments</i>	<b>\$109,909</b>

### Commodity subsidy breakdown

Subsidy Program	Total Payments 1995-2010
<b>Subtotal, Farming Subsidies</b>	<b>\$1,364,923</b>
<i>Total Direct Payments</i>	<b>\$341,866</b>
Direct Program Payments - 2008 Farm Bill	\$80,000
Direct Payment - Corn	\$134,204
Direct Payment - Soybeans	\$75,508
Direct Payment - Sunflower	\$42
Direct Payment - Wheat	\$52,112
<i>Total Counter Cyclical Payments</i>	<b>\$50,174</b>
Counter Cyclical Payment - Corn	\$50,174
Counter Cyclical Payment - Soybeans	\$0
Counter Cyclical Payment - Wheat	\$0
<i>Production Flexibility Contracts</i>	<b>\$257,809</b>
Production Flexibility - Barley	\$56,476
Production Flexibility - Corn	\$113,737
Production Flexibility - Oats	\$16
Production Flexibility - Sorghum	\$15
Production Flexibility - Wheat	\$87,565
<i>Mkt. Loss Asst. - Commodity Crops</i>	<b>\$123,360</b>
Market Loss Assistance - Barley	\$26,354
Market Loss Assistance - Corn	\$55,342
Market Loss Assistance - Sorghum	\$6
Market Loss Assistance - Wheat	\$41,658
<i>Oilseed Program</i>	<b>\$46,478</b>
Oilseed Program - Soybean	\$46,478

<i>Deficiency Payments</i>	<b>\$4,900</b>
Deficiency - Barley	\$1,985
Advance Deficiency - Corn	\$8,975
Deficiency - Corn	\$-6,060
Advance Deficiency - Wheat	\$6,531
Deficiency - Wheat	\$-6,531
<i>Loan Deficiency Payments</i>	<b>\$411,535</b>
Loan Deficiency - Corn	\$216,579
Loan Deficiency - Soybeans	\$155,242
Loan Deficiency - Wheat	\$39,713
<i>Total Commodity Certificates</i>	<b>\$42,504</b>
Commodity Certificates - Corn	\$27,109
Commodity Certificates - Soybeans	\$15,395
<i>Marketing Loan Gains</i>	<b>\$80,585</b>
Market Gains Farm - Corn	\$34,532
Market Gains Farm - Soybeans	\$37,027
Market Gains Farm - Wheat	\$9,026
<i>Total Livestock Indemnity Program</i>	<b>\$5,826</b>
Livestock Indemnity Payments	\$5,826
<i>Misc. Farm - Subsidies</i>	<b>\$-113</b>
Interest Penalty Payments	\$190
Payment Limitation	\$-303

**Conservation subsidy breakdown**

<b>Subsidy Program</b>	<b>Total Payments 1995-2010</b>
<b>Subtotal, Conservation Programs</b>	<b>\$11,811</b>
<i>Conservation Reserve Program</i>	<b>\$11,811</b>
CRP - Annual Land Rental	\$7,091
CRP - Practice Incentive	\$1,152
CRP - Signing Incentive	\$200
CRP - Cost Share	\$3,368

**Disaster subsidy breakdown**

<b>Subsidy Program</b>	<b>Total Payments 1995-2010</b>
<b>Subtotal, Disaster Payments</b>	<b>\$109,909</b>
<i>Misc. Disaster Payments</i>	<b>\$109,909</b>
Crop Disaster - Program	\$109,909

**Note:** The information on conservation spending for 2010 is incomplete due to missing data from USDA's Natural Resource Conservation Service. Payment data currently are not included for the Environmental Quality Incentives Program, but will be added once NRCS makes it available.

The information provided for the Wetland Reserve Program (WRP) provides an inaccurate picture of how WRP payments are distributed. USDA's Natural Resource Conservation Service uses title companies as intermediaries to finalize wetlands easements under the Wetlands Reserve Program. As a result, the data provided to us shows large

USDA subsidy information for **Clark Hutt Breth Inc****Ownership shares for Clark Hutt Breth Inc**Pick year for ownership information 

## USDA county office/Ownership:

Percentage  
Share\***Clark Hutterian Brethren Inc  
ownership information from 2010  
Spink County, South Dakota**

<a href="#">Leonard Waldner</a>	N/A*
<a href="#">George Waldner</a>	N/A*
<a href="#">Sam F Waldner</a>	N/A*
<a href="#">Paul Waldner</a>	N/A*
<a href="#">Joe Glanzer</a>	N/A*
<a href="#">Kaydora S Waldner</a>	N/A*
<a href="#">Sarah M Waldner</a>	N/A*
<a href="#">Henry Waldner</a>	N/A*
<a href="#">Ben Waldner</a>	N/A*
<a href="#">Fred Waldner</a>	N/A*
<a href="#">George Waldner Jr</a>	N/A*
<a href="#">Sam Waldner</a>	N/A*
<a href="#">Walter Waldner</a>	N/A*
<a href="#">Brenda Waldner</a>	N/A*
<a href="#">Savanna Waldner</a>	N/A*
<a href="#">Elizabeth Waldner</a>	N/A*
<a href="#">Diana Waldner</a>	N/A*
<a href="#">Jackie Waldner</a>	N/A*
<a href="#">Rose M Waldner</a>	N/A*
<a href="#">Ewald Waldner</a>	N/A*
<a href="#">Joshua J Waldner</a>	N/A*
<a href="#">Kirby T Waldner</a>	N/A*
<a href="#">Kristen Waldner</a>	N/A*
<a href="#">Rhodina Waldner</a>	N/A*
<a href="#">Cornelius Waldner</a>	N/A*
<a href="#">Ednarose Waldner</a>	N/A*

<u>Lana Waldner</u>	N/A*
<u>Jesiah Waldner</u>	N/A*
<u>Leanne Waldner</u>	N/A*
<u>Kathleen Waldner</u>	N/A*
<u>Jaden Waldner</u>	N/A*
<u>Joseph Waldner</u>	N/A*
<u>Rachel Waldner</u>	N/A*
<u>Marida Waldner</u>	N/A*
<u>Paula Waldner</u>	N/A*
<u>Michael Waldner</u>	N/A*
<u>Kathryn Waldner</u>	N/A*
<u>Elsi Waldner</u>	N/A*
<u>Edward Waldner</u>	N/A*
<u>Lena Waldner</u>	N/A*
<u>Lydia Waldner</u>	N/A*
<u>Susie Waldner</u>	N/A*
<u>Rosa Waldner</u>	N/A*
<u>Mary Waldner</u>	N/A*
<u>Anna Waldner</u>	N/A*
<u>Kate Waldner</u>	N/A*
<u>Janet F Waldner</u>	N/A*
<u>Susanna Waldner</u>	N/A*
<u>Marlene F Waldner</u>	N/A*
<u>Kathrine Glanzer</u>	N/A*
<u>Rachel Glanzer</u>	N/A*
<u>Rose M Waldner</u>	N/A*
<u>Jonas Waldner</u>	N/A*
<u>Melissa Waldner</u>	N/A*
<u>Terry Glanzer</u>	N/A*
<u>Seth Waldner</u>	N/A*
<u>Aaron Waldner</u>	N/A*
<u>Jeffrey Waldner</u>	N/A*
<u>Suzanne Waldner</u>	N/A*
<u>James Waldner</u>	N/A*
<u>Silas Waldner</u>	N/A*
<u>Henrie Waldner</u>	N/A*
<u>Samara Waldner</u>	N/A*
<u>Jessica Waldner</u>	N/A*
<u>Mary R Waldner</u>	N/A*
<u>Rebecca R Waldner</u>	N/A*
<u>Jeanie Waldner</u>	N/A*
<u>Karris S Waldner</u>	N/A*

<u>Tyler Waldner</u>	N/A*
<u>Titus Waldner</u>	N/A*
<u>Cameron Waldner</u>	N/A*
<u>Marvin Waldner</u>	N/A*
<u>Ruth Waldner</u>	N/A*
<u>Rita Waldner</u>	N/A*
<u>Adina Waldner</u>	N/A*
<u>Marie S Waldner</u>	N/A*
<u>Arlene G Waldner</u>	N/A*
<u>Paul Waldner Jr</u>	N/A*
<u>Helen Waldner</u>	N/A*
<u>Karen S Waldner</u>	N/A*


\* According to USDA percentage shares for ownership may not reflect share of subsidy payments. EWG review shows that share information on file with USDA may not always equal 100 percent. Most recent percentage share information is from 2008. Future release of this information was barred by law in the 2008 Farm Bill.

Note: The information on conservation spending for 2010 is incomplete due to missing data from USDA's Natural Resource Conservation Service. Payment data currently are not included for the Environmental Quality Incentives Program, but will be added once NRCS makes it available.

The information provided for the Wetland Reserve Program (WRP) provides an inaccurate picture of how WRP payments are distributed. USDA's Natural Resource Conservation Service uses title companies as intermediaries to finalize wetlands easements under the Wetlands Reserve Program. As a result, the data provided to us shows large sums of money going to these title companies. In reality, the payments are ultimately distributed to landowners participating in the WRP.

Unfortunately, NRCS has not provided the data to show where these farms and wetlands are located or which farmers or landowners are enrolling in the program, so EWG is unable to allocate these large sums of money to individuals beyond the title companies. Therefore, these companies skew the conservation rankings and payment concentration, which EWG cannot avoid unless and until NRCS makes available the additional farm attribution data. Therefore, we have not included WRP payments in the 2010 data update.

Finally, we have separated data on farm commodity, disaster and conservation payments in order to provide a more accurate picture of top recipients and concentration of payments among the three main categories of USDA programs.

**MELISSA DATA**[Sign In](#) | [Cart](#) | [Newsletters](#) | [Search](#) 

1-800-MELISSA

[Products](#)[Solutions](#)[Downloads & Trials](#)[Support](#)[Resources](#)[Lookups](#)[Contact Us](#)[Free Lookups](#)[Home](#) > [Lookups](#) > Nonprofit Organization Lookup[Help](#)


**Be the One-Stop Shop for Printing & Mailing**

1-800-MELISSA [try it for free](#) **MELISSA DATA**

Enter a 5-digit ZIP Code,  
organization name or 9-digit Tax ID

**Use this LookUp to:**

- Find information on over 1.4 million registered nonprofit organizations in the United States
- Get organization name, assets, income, and IRS subsection
- Select organization for contact name and address, type of foundation and organization
- Get deductibility status, classification, Form 990, and more

**CLARK COLONY SCHOOL**

41181 179TH ST

Address RAYMOND, SD [57258-7400](#)[MapG](#) [MapY](#) [MapV](#)

IRS Subsection 501(c)(3) - A religious, educational, charitable, scientific or literary organization.

Type of Foundation School

Type of Organization Corporation

Deductibility Contributions are deductible

Tax I.D. Number 363320353

Exempt Since 10-1984

Form 990 Requirement Not required to file (income less than \$25,000)

Last 990 Form Filed 12-2010


Form 990 Amount \$0

Activity #1School, college, trade school, etc.

Share with others information about this Nonprofit - like the web site, e-mail address, how to donate or any corrections to the data shown.


Messages

[How Can We Improve this Lookup?](#) | 
 [Send to a Friend](#) | 
 [Lookups Forum](#) | 
 [Terms of Use](#)



**I'll show you why there's really no need to weigh packages\* under 70 pounds.**

\*For mailable items up to 70 lbs. Visit [usps.com/pickup](http://usps.com/pickup) for details.  
©2009 United States Postal Service. Eagle symbol and logotype are registered trademarks of the United States Postal Service.



[Home](#) | [About Us](#) | [myManta](#) | [FAQ](#) | [View Cart](#) | [My Profile](#)

Login:

Not a member? [Learn more.](#)

Tuesday, Oct. 27, 2009  
**63,778,867** companies



**Free Subscription to  
Industrial Market Trends**

**COMPANIES:** U.S., Australia, Canada, U.K., Worldwide

**RESOURCES:** Video, Jobs, Reports, White Papers | **JOIN US:** Twitter, Facebook

U.S. business name, category, location...

**Search**

**BUSINESS CENTERS:** Small Biz, Sales Expertise, HR, Travel, Career, Tech

U.S. » Raymond, SD » Machinery & Equipment » Industrial Instruments for Measurement, Display, and Control of Process Variables; and Related Products » Industrial Process Measurement Equipment » Clark Colony

## Clark Colony (Clark Colony Inc\*, Clark Stainless Shop\*)

Is this your company?

[Claim This Profile](#)

These Members Work Here



**Do you?  
SAY SO**

41181 179th St  
Raymond, SD 57258-7400

**Phone:** (605) 532-3396

**Website:** Information not found (?)

Ads by Google

[Video Production Services](#) Commercial Production and Editing Request an Estimate Today!

[Solar - Manufacture Sites](#) Low, Predictable Electric Bills. Pay as You Go with a Solar PPA.

[Farm Fresh To You](#) Organic produce grown on our family farm with delivery to your home.

The ads are not affiliated with Clark Colony

### Business Categories

Farming Service in Raymond, SD  
Mfg Process Cntrl Instr Mfg Blowers/Fans Mfg Metal Sanitary Ware Mfg Wood Household Furn\*,  
Farm Management Svcs

### Clark Colony Business Information [Claim This Profile](#)

Clark Colony is a private company categorized under Industrial Process Measurement Equipment and located in Raymond, SD. Current estimates show this company has an annual revenue of less than \$500,000 and employs a staff of approximately 20 to 49.

### Also Does Business As

Clark Stainless Shop\*, Clark Colony Inc\*



**gobiz**  
more small  
businesses  
go forward  
with Visa.

see all the ways Visa can  
help your business >



#### HQ, Branch or Single Location

Single Location

#### Annual Sales (Estimated)

 [View Details](#)

#### Employees (Estimated)

20 to 49

D&B: 50\*

#### SIC Code and Description

 [View Details](#)

#### NAICS Code and Description

115116, Farm Management Svcs

#### Products, Services and Brands

Information not found (?)

#### State of Incorporation

Information not found

#### Years in Business

40\*

#### Company Contacts

Contact Name	Gender	
<u>Fred Waldner</u> , Owner	M	<a href="#">Claim This Profile</a>
<u>Henry Waldner</u> , Sales Executive	M	

Click on the [reports tab](#) at the top of the page to research company background, detailed company profile, credit and financial reports for Clark Colony.

\*Data provided by D&B. © Dun and Bradstreet, Inc. All rights Reserved.

#### Related Links

Other companies named Clark Colony

Companies in this industry

Jobs in Raymond, SD

#### Recent Visitors



Companies by Location: Raymond, South Dakota

[Home](#)[Notifications](#)[Reach Us](#)

Keep our server humming, Donate.

## HUTTERITE CONTACTS

### GO TO MAIN INDEX

- S Blumengard, Faulkton, SD 57438-9302
- S Bon Homme, Tabor, SD 57063-6503
- S Brentwood, Faulkton, SD 57438
- S Cameron, Viborg, SD 57063-6503
- S Cedar Grove, Platte, SD 57369-7103
- S Claremont, Castlewood, SD 57223-5223
- S Clark, Raymond, SD 57258-7400
- S Clearfield, Delmont, SD 57330-6908
- S Collins, Iroquois, SD 57353
- S Deerfield, Ipswich, SD 57451-5606
- S Evergreen, Faulkton, SD 57438-6106
- S Fordham, Carpenter, SD 57322
- S Glendale, Frankfort, SD 57440-9650
- S Golden View, Salem, SD 57058
- S Gracevale, Winfred, SD 57076
- S Grass Land, Westport, SD 57481-8105
- S Grass Ranch, Kimball, SD 57355-7100
- S Greenwood, Delmont, SD 57330-5911
- S Hillcrest, Garden City, SD 57236-2108
- S Hillside, Doland, SD 57436
- S Huron, Huron, SD 57350-8001
- S Hutterville, Stratford, SD 57474-7204
- S Jamesville, Utica, SD 57067-5103
- S Lake View, Lake Andes, SD 57356-6730
- S Long Lake, Westport, SD 57481
- S Maxwell, Scotland, SD 57059-7200
- S Mayfield, Willow Lake, SD 57278-5401
- S Millbrook, Mitchell, SD 57301-7828

Clark Schmiedeleut Group 2

41181 - 179th St.

Raymond, SD 57258-7400

Established From Jamesville, Utica, SD 57067-5103

[Google Map](#)**Manager Ben Waldner**

605-532-3396

fax 3582

**Minister Leonard Waldner**

605-532-5348

fax 6002

**Dakotaland Woodworking 4150**

fax 6008

**Shop/Stainless 3142**

fax 6005

**Geo Drilling 6012****Switchboard 605-532-3397****211** Barbra-Basel**212** Ben Susanna**231** Clarence Hilda**235** Edward Kaydora**213** Fred Katie**237** George Adina**225** George Susie**232** Henry Rita**221** Jackie Diana**229** Joe Kathryn**220** John Linda**219** Kenny Christy**222** Lena&Kathryn**215** Leonard Elisabeth**218** Marvin Helen**217** Mike Anna**214** Paul Rosa**236** Paul Sara

- S Millerdale, Miller, SD 57362-9534
- S New Elm Spring, Ethan, SD 57334-
- 5206
  - S Newdale, Elkton, SD 57026-6628
  - S Newport, Claremont, SD 57432-5808
  - S Norfeld, White, SD 57276
  - S Oak Lane, Alexandria, SD 57311-7110
  - S Old Elm Spring, Parkston, SD 57366-
- 5206
  - S Orland, Montrose, SD 57048
  - S Pearl Creek, Iroquois, SD 57353-6705
  - S Pembroke, Ipswich, SD 57451-9706
  - S Plainview, Leola, SD 57456
  - S Platte, Platte, SD 57369-6007
  - S Pleasant Valley, Flandreau, SD
- 57028-9444
  - S Poinsett, Estelline, SD 57234
  - S Riverside, Huron, SD 57350
  - S Rockport, Alexandria, SD 57311-7201
  - S Roland, White, SD 57276-6613
  - S Rosedale, Mitchell, SD 57301-7515
  - S Rustic Acres, Madison, SD 57042-
- 7212
  - S Shamrock, Carpenter, SD 57322-8200
  - S Shannon, Winfred, SD 57076-7005
  - S Spink, Frankfort, SD 57440-7207
  - S Spring Lake, Arlington, SD 57212-
- 7309
  - S Spring Valley, Wessington Springs, SD 57382-5506
  - S Sunset, Britton, SD 57430-5506
  - S Thunderbird, Faulkton, SD 57438-
- 9326
  - S Tschetter, Olivet, SD 57052-5902
  - S Upland, Artesian, SD 57314-6009
  - S Westwood, Britton, SD 57430
  - S White Rock, Rosholt, SD 57260-9542
  - S Wolf Creek, Olivet, SD 57052-6601

- 228 Rachel
- 227 Sam Elsie
- 226 Sammy Maria
- 230 Tim Carol
- 234 Toby Judy
- 216 Walter Ruth

Contact Information for Hutterite colonies as USDA farm subsidy recipients  
Subject: Clark Hutt Breth Inc, Raymond, SD 57258

Contact Information for [Clark Hutt Breth Inc, Raymond, SD 57258]

1) Manta data

Phone: [605-532-3396]

Address:

Clark Colony/Clark Colony Inc/Clark Stainless Shop  
41181 179th St  
Raymond, SD 57258-7400

2) Hutterite Directory

Phone:

1) Leonard Waldner, Minister: [605-532-5348]

2) Ben Waldner, Manager: [605-532-3396]

3) Switchboard: [605-532-3397]

Address:

Clark Colony  
41181 - 179th St.  
Raymond, SD 57258-7400

Address verification results from [www.melissadata.com]:

1) For (1) Manta data: address verified

2) For (2) Hutterite Directory:

Address verified for:

41181 179th St  
Raymond, SD 57258-7400

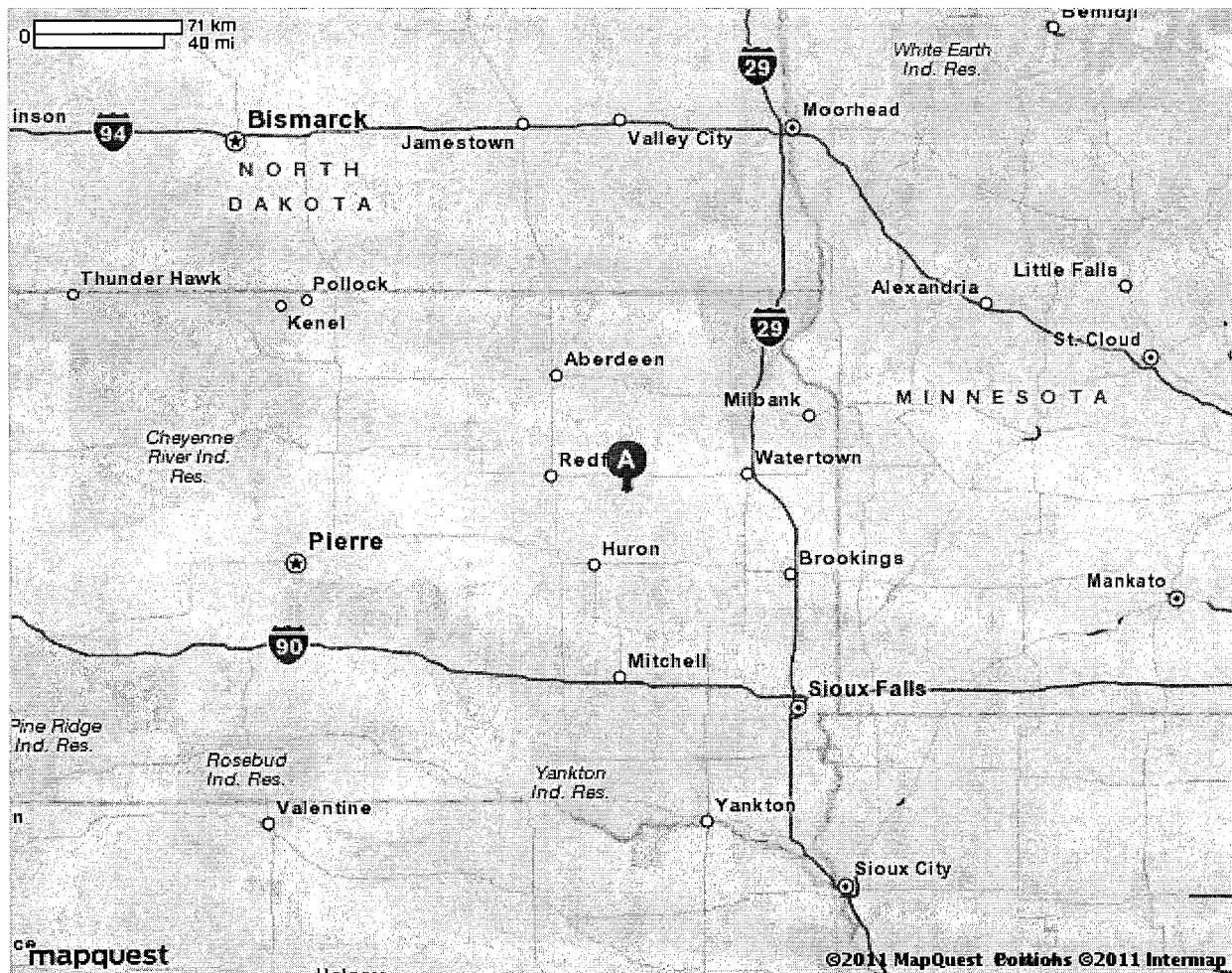


# MAPQUEST

Notes

## Map of Clark Colony

41181 179th St, Raymond, SD 57258 -  
(605) 532-3396



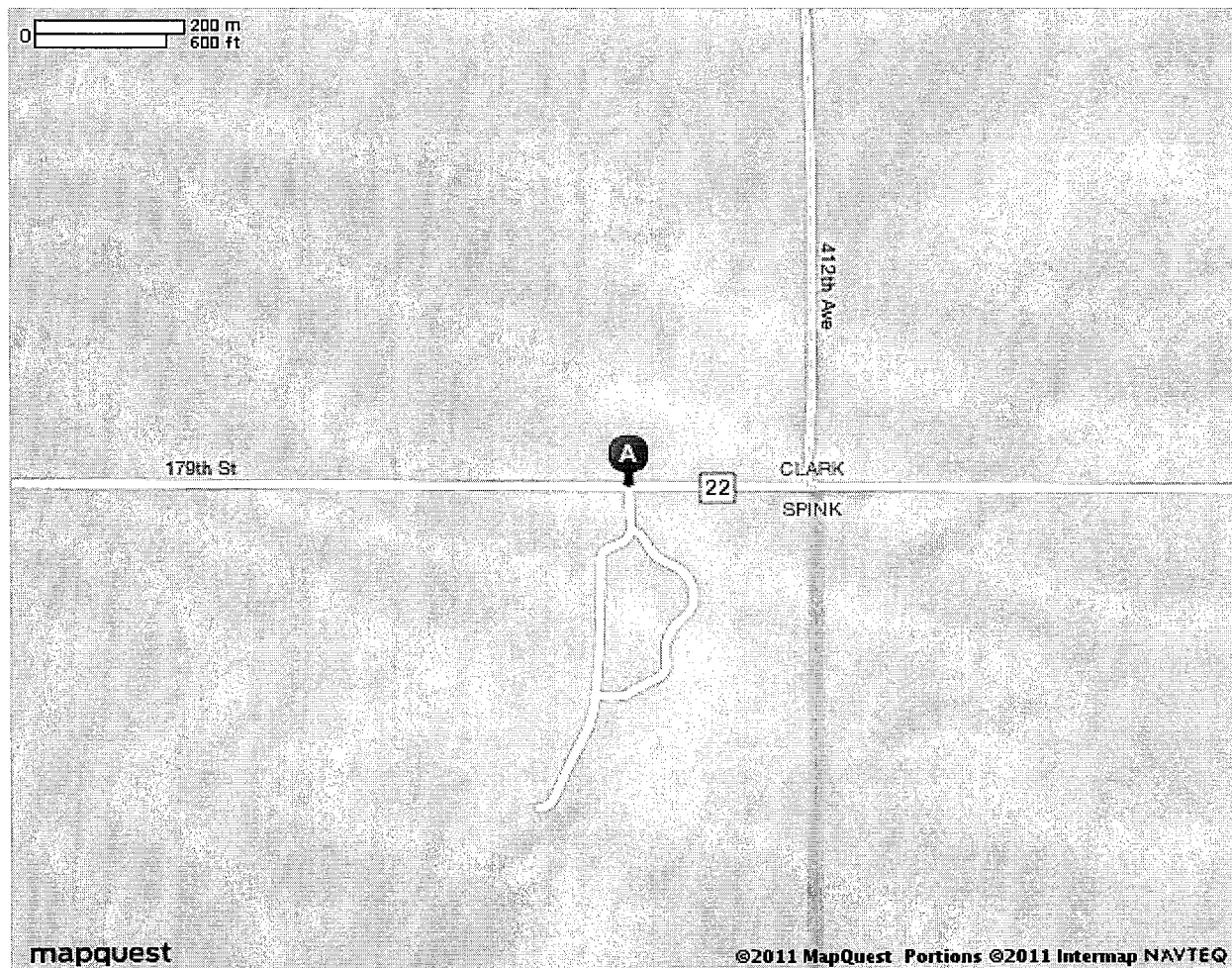
All rights reserved. Use subject to [License/Copyright](#) | [Map Legend](#)

Directions and maps are informational only. We make no warranties on the accuracy of their content, road conditions or route usability or expeditiousness. You assume all risk of use. MapQuest and its suppliers shall not be liable to you for any loss or delay resulting from your use of MapQuest. Your use of MapQuest means you agree to our [Terms of Use](#)

**MAPQUEST.****Map of Clark Colony**

41181 179th St, Raymond, SD 57258 -  
(605) 532-3396

Notes



All rights reserved. Use subject to [License/Copyright](#) | [Map Legend](#)

Directions and maps are informational only. We make no warranties on the accuracy of their content, road conditions or route usability or expeditiousness. You assume all risk of use. MapQuest and its suppliers shall not be liable to you for any loss or delay resulting from your use of MapQuest. Your use of MapQuest means you agree to our [Terms of Use](#)



# MAPQUEST.

## Map of Clark Colony

41181 179th St, Raymond, SD 57258 -  
(605) 532-3396

Notes



All rights reserved. Use subject to [License/Copyright](#) | [Map Legend](#)

Directions and maps are informational only. We make no warranties on the accuracy of their content, road conditions or route usability or expeditiousness. You assume all risk of use. MapQuest and its suppliers shall not be liable to you for any loss or delay resulting from your use of MapQuest. Your use of MapQuest means you agree to our [Terms of Use](#)




# MAPQUEST

## Trip to Clark Colony

41181 179th St, Raymond, SD 57258 -  
(605) 532-3396

**152.08 miles - about 3 hours 30 minutes**

### Notes



### Pierre, SD



1. Start out going **NORTHWEST** on **E CAPITOL AVE**  
toward **S EUCLID AVE / US-14 / US-83.**

go 0.0 mi



2. Turn **RIGHT** onto **N EUCLID AVE / US-14 / US-83.**  
Continue to follow **US-14 E.**

go 70.9 mi



3. Turn **SLIGHT RIGHT** onto **US-14 / GEORGE S MICKELSON MEMORIAL HWY / BROADWAY / SD-45.**

go 0.8 mi



4. Turn **LEFT** onto **US-14 / GEORGE S MICKELSON MEMORIAL HWY / E 3RD ST.** Continue to follow **US-14 / GEORGE S MICKELSON MEMORIAL HWY.**

go 25.2 mi



5. Turn **LEFT** onto **387TH ST / US-281.** Continue to follow **US-281.**

go 12.2 mi



6. Turn **RIGHT** onto **SD-28.**

go 28.9 mi



7. Turn **LEFT** onto **CR-17.**

go 10.0 mi



8. Turn **LEFT.**

go 2.0 mi



9. Turn **RIGHT** onto **CR-18.**

go 1.0 mi



10. Turn **LEFT** onto **CR-62.**

go 0.9 mi



11. **CR-62** becomes **179TH ST / CR-22.**

go 0.2 mi

END

12. 41181 179TH ST.

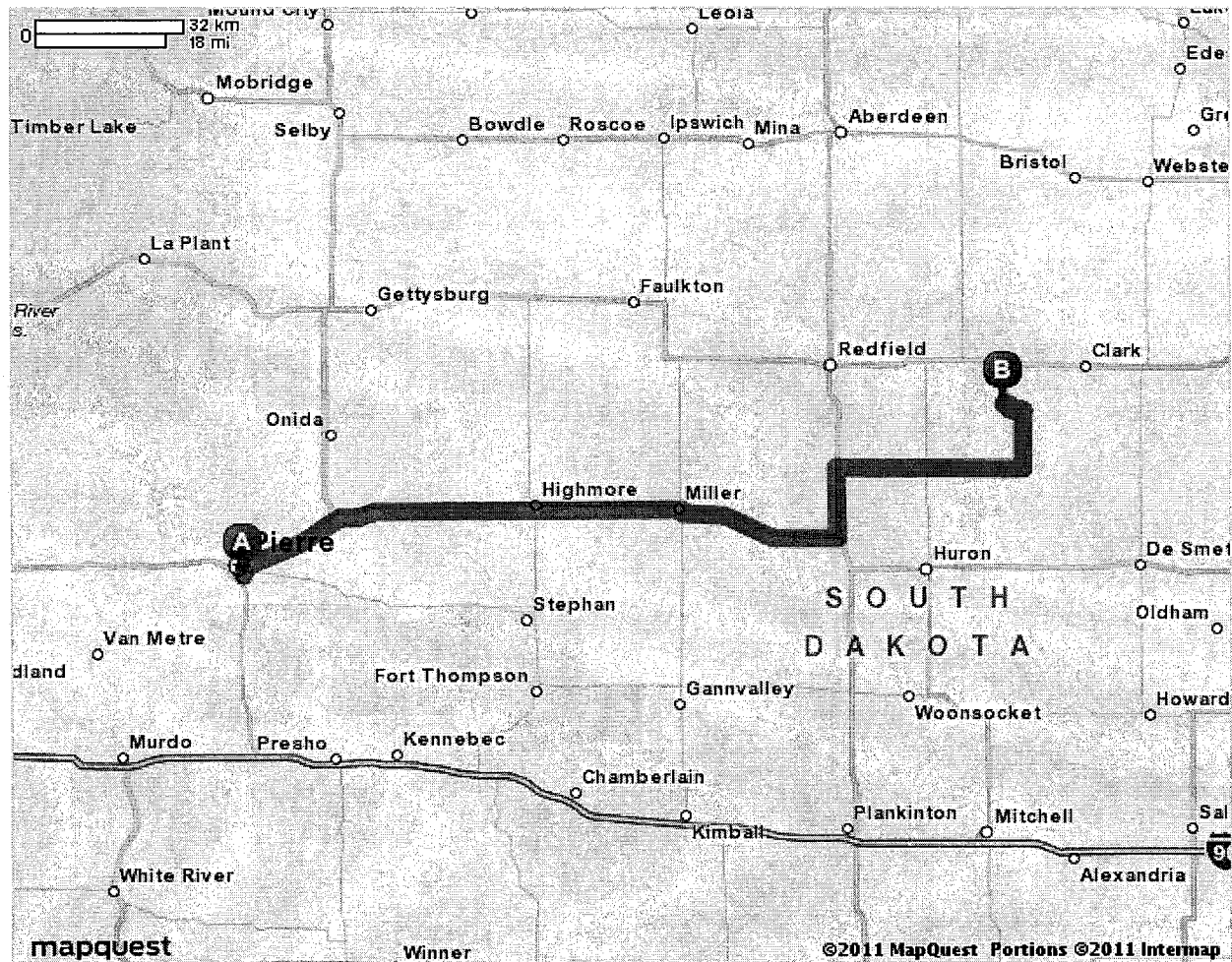
go 0.0 mi



**Clark Colony - (605) 532-3396**  
**41181 179th St, Raymond, SD 57258**

Total Travel Estimate : 152.08 miles - about 3 hours 30 minutes

### Route Map [Hide](#)



All rights reserved. Use subject to [License/Copyright](#) | [Map Legend](#)

Directions and maps are informational only. We make no warranties on the accuracy of their content, road conditions or route usability or expeditiousness. You assume all risk of use. MapQuest and its suppliers shall not be liable to you for any loss or delay resulting from your use of MapQuest. Your use of MapQuest means you agree to our [Terms of Use](#)

List of Evidence for Hutterite colonies as USDA farm subsidy recipients  
Subject: Collins Hutterian Brethren Inc, Frankfort, SD 57440  
Location by State: South Dakota  
Form and Version of Evidence: Short Form for Original Evidence (Long Form)  
Timeframe of Evidence as Webpages: 2011  
Status: Investigation as EO (Exempt Organization)  
Topic: Short Form includes Findings and Conclusion from Original Evidence (Long Form)

Section SF. List of Short Form of Evidence for OE and NE 1

- 1) EWG 'Search Result' and 'Farm Location(s)' webpages for data 1995-2006  
Both from Environmental Working Group's Farm Subsidy Database - [<http://farm.ewg.org/>]  
Evidence included: no
- 2) EWG 'Ownership Interest(s)' webpage(s) for data 1995-2006  
From Environmental Working Group's Farm Subsidy Database - [<http://farm.ewg.org/>]  
Evidence included: no
- 3) EWG dataset (7/2/2011) for data 1995-2010  
From Environmental Working Group's Farm Subsidy Database - [<http://farm.ewg.org/>]  
Evidence included: yes
- 4) IRS Exempt Organization (EO) data webpage(s) from [[www.irs.gov](http://www.irs.gov)]  
EO File URL: (not included)  
EO File Date (for OE): (not included)  
EO File Date (for NE 1): (not included)  
Evidence included: no
- 5) IRS EO/BMF Data Decoded page  
Evidence included: no
- 6) Melissa Data webpage(s) from [[www.melissadata.com](http://www.melissadata.com)]  
Evidence included: no
- 7) Manta data webpage(s) from [[www.manta.com](http://www.manta.com)]  
Evidence included: no
- 8) Hutterite Surnames page  
Evidence included: no
- 9) Hutterite Directory webpage(s) (7/2/2011)  
From [[www.cedrontech.com](http://www.cedrontech.com)], or link from [[www.hutterites.org](http://www.hutterites.org)]  
Evidence included: yes
- 10) Contact Information page(s)  
Evidence included: yes
- 11) MapQuest webpage(s) (7/2/2011) from [[www.mapquest.com](http://www.mapquest.com)]  
Evidence included: yes

Note:

Collins Hutterian Brethren Inc is a new addition to the original set of evidence for Hutterite colonies as USDA farm subsidy recipients. The evidence is a New Evidence 1 dataset which is set up as original evidence. All evidence has been introduced for the original evidence (long form) except for the 'Contact Information' page and the 'MapQuest' webpage which are introduced as evidence for the Short Form of Evidence for Collins Hutterian Brethren Inc.

List of Evidence for Hutterite colonies as USDA farm subsidy recipients

Subject: Collins Hutterian Brethren Inc, Frankfort, SD 57440

Location by State: South Dakota

Status: Investigation as EO (Exempt Organization)

Topic: Findings, for Section LF, Version 1

Findings (for Section LF, Version 1):

1:

Collins Hutterian Brethren Inc is confirmed as a Hutterite colony and member of the Hutterian Brethren Church based on name and data for ID as a Hutterite colony.

Data for Collins Hutterian Brethren Inc for ID as a Hutterite colony:

- 1) Name: Collins Hutterian Brethren Inc, Frankfort, SD 57440
- 2) Hutterite surnames found with USDA ownership shares data: Hofer, Stahl, Waldner, Wipf (note: for verification of Hutterite surnames refer to the webpage 'Surnames of Founding Families' at [<http://www.feefhs.org/links/hutterites/surnames.html>])
- 3) Hutterite Directory (for Collins Colony): Collins, 19606 Collins Ave, Iroquois, SD 57353

2:

IRS EO/BMF data not found so do not know IRC section.

3:

Dataset for timeframe 1995-2010:

Identity of USDA farm subsidy recipient:

[Collins Hutterian Brethren Inc, Frankfort, SD 57440]

USDA farm subsidy total:

- 1) Subsidy Total 1995-2010: \$173,130.44 (note: exact calculation)
- 2) Subsidy Payments 1995-2010 Total: \$173,130 (note: rounded off calculation)
- 3) 'Summary' data shows that the farm subsidy payment data for the calculation of the USDA farm subsidy total for 1995-2010 applies to 2008-2010.

IRC Section: (unknown)

Ruling Date: (unknown)

Operating As: Hutterite colony

List of Evidence for Hutterite colonies as USDA farm subsidy recipients

Subject: Collins Hutterian Brethren Inc, Frankfort, SD 57440

Location by State: South Dakota

Status: Investigation as EO (Exempt Organization)

Topic: Conclusion, for Section LF, Version 1

Conclusion (for Section LF, Version 1):

1:

IRS EO/BMF data not found so do not know IRC section.

2:

Dataset for timeframe 1995-2010:

Identity of USDA farm subsidy recipient:

[Collins Hutterian Brethren Inc, Frankfort, SD 57440]

USDA farm subsidy total:

1) Subsidy Total 1995-2010: \$173,130.44 (note: exact calculation)

2) Subsidy Payments 1995-2010 Total: \$173,130 (note: rounded off calculation)

3) 'Summary' data shows that the farm subsidy payment data for the calculation of the USDA farm subsidy total for 1995-2010 applies to 2008-2010.

IRC Section: (unknown)

Ruling Date: (unknown)

Operating As: Hutterite colony

3:

Recommendation:

> Step 1

A investigation to find IRC section data from the IRS Business Master File (BMF) for:

Name: Collins Hutterian Brethren Inc, Frankfort, SD 57440

Hutterite Directory (for Collins Colony): Collins, 19606 Collins Ave, Iroquois, SD 57353

Timeframe for IRC section data: 2008-2010



## EWG Farm Subsidy Database

Corporate Subsidy Recipients **1 to 1 of 1** in South Dakota

Business Name: **COLLINS HUTTERIAN**

Rank	Name	Location	Subsidy Total 1995-2010
1	<a href="#">Collins Hutterian Brethren Inc</a>	Frankfort, SD 57440	\$ 173,130.44

**Note:** The information on conservation spending for 2010 is incomplete due to missing data from USDA's Natural Resource Conservation Service. Payment data currently are not included for the Environmental Quality Incentives Program, but will be added once NRCS makes it available.

The information provided for the Wetland Reserve Program (WRP) provides an inaccurate picture of how WRP payments are distributed. USDA's Natural Resource Conservation Service uses title companies as intermediaries to finalize wetlands easements under the Wetlands Reserve Program. As a result, the data provided to us shows large sums of money going to these title companies. In reality, the payments are ultimately distributed to landowners participating in the WRP.

Unfortunately, NRCS has not provided the data to show where these farms and wetlands are located or which farmers or landowners are enrolling in the program, so EWG is unable to allocate these large sums of money to individuals beyond the title companies. Therefore, these companies skew the conservation rankings and payment concentration, which EWG cannot avoid unless and until NRCS makes available the additional farm attribution data. Therefore, we have not included WRP payments in the 2010 data update.

Finally, we have separated data on farm commodity, disaster and conservation payments in order to provide a more accurate picture of top recipients and concentration of payments among the three main categories of USDA programs.

### USDA subsidy information for **Collins Hutterian Brethren Inc**

#### Addresses on file with USDA for Collins Hutterian Brethren Inc

USDA county office from which subsidies were paid:	Subsidy Payments 1995-2010	Most recent address on file in USDA county office
Kingsbury County, South Dakota	\$120,967	Collins Hutterian Brethren Inc Frankfort, SD 57440
Spink County, South Dakota	\$52,163	Collins Hutterian Brethren Inc Frankfort, SD 57440
<b>Total</b>	<b>\$173,130</b>	

**Note:** The information on conservation spending for 2010 is incomplete due to missing data from USDA's Natural Resource Conservation Service. Payment data currently are not included for the Environmental Quality Incentives Program, but will be added once NRCS makes it available.

The information provided for the Wetland Reserve Program (WRP) provides an inaccurate picture of how WRP payments are distributed. USDA's Natural Resource Conservation Service uses title companies as intermediaries to finalize wetlands easements under the Wetlands Reserve Program. As a result, the data provided to us shows large sums of money going to these title companies. In reality, the payments are ultimately distributed to landowners participating in the WRP.

Unfortunately, NRCS has not provided the data to show where these farms and wetlands are located or which farmers or landowners are enrolling in the program, so EWG is unable to allocate these large sums of money to individuals beyond the title companies. Therefore, these companies skew the conservation rankings and payment concentration, which EWG cannot avoid unless and until NRCS makes available the additional farm attribution data. Therefore, we have not included WRP payments in the 2010 data update.

Finally, we have separated data on farm commodity, disaster and conservation payments in order to provide a more accurate picture of top recipients and concentration of payments among the three main categories of USDA programs.

**Collins Hutterian Brethren Inc** received payments totaling **\$173,130** from 1995 through 2010

Year	Conservation Subsidies	Disaster Subsidies	Commodity Subsidies	Total USDA Subsidies 1995-2010
1995	\$0	\$0	\$0	\$0
1996	\$0	\$0	\$0	\$0
1997	\$0	\$0	\$0	\$0
1998	\$0	\$0	\$0	\$0
1999	\$0	\$0	\$0	\$0
2000	\$0	\$0	\$0	\$0
2001	\$0	\$0	\$0	\$0
2002	\$0	\$0	\$0	\$0
2003	\$0	\$0	\$0	\$0
2004	\$0	\$0	\$0	\$0
2005	\$0	\$0	\$0	\$0
2006	\$0	\$0	\$0	\$0
2007	\$0	\$0	\$0	\$0
2008	\$0	\$0	\$40,000	\$40,000
2009	\$0	\$0	\$32,098	\$32,098
2010	\$0	\$0	\$101,032	\$101,032
<b>Total</b>	<b>\$0</b>	<b>\$0</b>	<b>\$173,130</b>	<b>\$173,130</b>

**Crop Summary for Collins Hutterian Brethren Inc**

Crop	Payments 1995-2009
Corn Subsidies**	\$19,766
Soybean Subsidies**	\$13,111
Wheat Subsidies**	\$6,335
Sunflower Subsidies**	\$753
Oat Subsidies**	\$35

**Counties where payments were made from**

County	Subsidy Payments 1995-2009
Kingsbury County, South Dakota	\$120,967
Spink County, South Dakota	\$52,163
<b>Total</b>	<b>\$173,130</b>

## USDA subsidy information for **Collins Hutterian Brethren Inc**

### Payment Breakdown

Subsidy Program	Total Payments 1995-2010
<b>Total USDA - Subsidies</b>	<b>\$173,130</b>
<i>Subtotal, Farming Subsidies</i>	<b>\$173,130</b>

### Commodity subsidy breakdown

Subsidy Program	Total Payments 1995-2010
<b>Subtotal, Farming Subsidies</b>	<b>\$173,130</b>
<i>Total Direct Payments</i>	<b>\$40,000</b>
Direct Payment - Corn	\$19,766
Direct Payment - Oats	\$35
Direct Payment - Soybeans	\$13,111
Direct Payment - Sunflower	\$753
Direct Payment - Wheat	\$6,335
<i>Average Crop Revenue Election Program (ACRE)</i>	<b>\$133,112</b>
ACRE - Direct Payments	\$64,080
ACRE - Revenue Support	\$69,032
<i>Misc. Farm - Subsidies</i>	<b>\$18</b>
Interest Penalty Payments	\$18

**Note:** The information on conservation spending for 2010 is incomplete due to missing data from USDA's Natural Resource Conservation Service. Payment data currently are not included for the Environmental Quality Incentives Program, but will be added once NRCS makes it available.

The information provided for the Wetland Reserve Program (WRP) provides an inaccurate picture of how WRP payments are distributed. USDA's Natural Resource Conservation Service uses title companies as intermediaries to finalize wetlands easements under the Wetlands Reserve Program. As a result, the data provided to us shows large sums of money going to these title companies. In reality, the payments are ultimately distributed to landowners participating in the WRP.

Unfortunately, NRCS has not provided the data to show where these farms and wetlands are located or which farmers or landowners are enrolling in the program, so EWG is unable to allocate these large sums of money to individuals beyond the title companies. Therefore, these companies skew the conservation rankings and payment concentration, which EWG cannot avoid unless and until NRCS makes available the additional farm attribution data. Therefore, we have not included WRP payments in the 2010 data update.

Finally, we have separated data on farm commodity, disaster and conservation payments in order to provide a more accurate picture of top recipients and concentration of payments among the three main categories of USDA programs.

USDA subsidy information for **Collins Hutterian Brethren Inc****Ownership shares for Collins Hutterian Brethren Inc**

Pick year for ownership information

USDA county office/Ownership:	Percentage Share*
Collins Hutterian Brethren Inc ownership information from 2010 Kingsbury County, South Dakota	
<a href="#">Mary Kay Stahl</a>	N/A*
<a href="#">Mike J Wipf</a>	N/A*
<a href="#">Mike P Waldner</a>	N/A*
<a href="#">Dorothy E Wipf</a>	N/A*
<a href="#">Susana Wipf</a>	N/A*
<a href="#">Karen Wipf</a>	N/A*
<a href="#">Susan Waldner</a>	N/A*
<a href="#">Ben J Wipf</a>	N/A*
<a href="#">George D Hofer</a>	N/A*
<a href="#">Kristina M Hofer</a>	N/A*
<a href="#">Martha Hofer</a>	N/A*
<a href="#">Tanya M Waldner</a>	N/A*
<a href="#">Sandra M Waldner</a>	N/A*
<a href="#">Lucas M Wipf</a>	N/A*
<a href="#">Elizabeth Wipf</a>	N/A*
<a href="#">Katie Wipf</a>	N/A*
<a href="#">Rachel Waldner</a>	N/A*
<a href="#">Elsie Wipf</a>	N/A*
<a href="#">Kasta Wipf</a>	N/A*
<a href="#">Cadren Wipf</a>	N/A*
<a href="#">Doreen Wipf</a>	N/A*
<a href="#">Amy Wipf</a>	N/A*
<a href="#">Joni Wipf</a>	N/A*
<a href="#">Janaya Waldner</a>	N/A*
<a href="#">Dale M Waldner</a>	N/A*
<a href="#">Judy M Wipf</a>	N/A*

<u>Steven E Wipf</u>	N/A*
<u>Mariah K Wipf</u>	N/A*
<u>Amanda Wipf</u>	N/A*
<u>Ryan Wipf</u>	N/A*
<u>Derek M Wipf</u>	N/A*
<u>Micah Waldner</u>	N/A*
<u>Dalen M Waldner</u>	N/A*
<u>Tamara J Waldner</u>	N/A*
<u>Russell E Wipf</u>	N/A*
<u>Evan Wipf</u>	N/A*
<u>Joey J Waldner</u>	N/A*
<u>Brian J Wipf</u>	N/A*
<u>Mark M Wipf</u>	N/A*
<u>George M Wipf</u>	N/A*
<u>Mike Wipf</u>	N/A*
<u>Marcella Waldner</u>	N/A*
<u>Lia K Wipf</u>	N/A*
<u>Aaron Wipf</u>	N/A*
<hr/>	
<b>Collins Hutterian Brethren Inc</b> <b>ownership information from 2010</b> <b>Spink County, South Dakota</b>	
<u>Mary Kay Stahl</u>	N/A*
<u>Mike J Wipf</u>	N/A*
<u>Mike P Waldner</u>	N/A*
<u>Dorothy E Wipf</u>	N/A*
<u>Susana Wipf</u>	N/A*
<u>Karen Wipf</u>	N/A*
<u>Susan Waldner</u>	N/A*
<u>Ben J Wipf</u>	N/A*
<u>George D Hofer</u>	N/A*
<u>Kristina M Hofer</u>	N/A*
<u>Martha Hofer</u>	N/A*
<u>Tanya M Waldner</u>	N/A*
<u>Sandra M Waldner</u>	N/A*
<u>Lucas M Wipf</u>	N/A*
<u>Elizabeth Wipf</u>	N/A*
<u>Katie Wipf</u>	N/A*
<u>Rachel Waldner</u>	N/A*
<u>Elsie Wipf</u>	N/A*
<u>Kasta Wipf</u>	N/A*
<u>Cadren Wipf</u>	N/A*
<u>Doreen Wipf</u>	N/A*

<u>Amy Wipf</u>	N/A*
<u>Joni Wipf</u>	N/A*
<u>Janaya Waldner</u>	N/A*
<u>Dale M Waldner</u>	N/A*
<u>Judy M Wipf</u>	N/A*
<u>Steven E Wipf</u>	N/A*
<u>Mariah K Wipf</u>	N/A*
<u>Amanda Wipf</u>	N/A*
<u>Ryan Wipf</u>	N/A*
<u>Derek M Wipf</u>	N/A*
<u>Micah Waldner</u>	N/A*
<u>Dalen M Waldner</u>	N/A*
<u>Tamara J Waldner</u>	N/A*
<u>Russell E Wipf</u>	N/A*
<u>Evan Wipf</u>	N/A*
<u>Joey J Waldner</u>	N/A*
<u>Brian J Wipf</u>	N/A*
<u>Mark M Wipf</u>	N/A*
<u>George M Wipf</u>	N/A*
<u>Mike Wipf</u>	N/A*
<u>Marcella Waldner</u>	N/A*
<u>Lia K Wipf</u>	N/A*
<u>Aaron Wipf</u>	N/A*
<u>Mavis Joy Waldner</u>	N/A*
<u>Titus Joel Waldner</u>	N/A*

\* According to USDA percentage shares for ownership may not reflect share of subsidy payments. EWG review shows that share information on file with USDA may not always equal 100 percent. Most recent percentage share information is from 2008. Future release of this information was barred by law in the 2008 Farm Bill.

**Note:** The information on conservation spending for 2010 is incomplete due to missing data from USDA's Natural Resource Conservation Service. Payment data currently are not included for the Environmental Quality Incentives Program, but will be added once NRCS makes it available.

The information provided for the Wetland Reserve Program (WRP) provides an inaccurate picture of how WRP payments are distributed. USDA's Natural Resource Conservation Service uses title companies as intermediaries to finalize wetlands easements under the Wetlands Reserve Program. As a result, the data provided to us shows large sums of money going to these title companies. In reality, the payments are ultimately distributed to landowners participating in the WRP.

Unfortunately, NRCS has not provided the data to show where these farms and wetlands are located or which farmers or landowners are enrolling in the program, so EWG is unable to allocate these large sums of money to individuals beyond the title companies. Therefore, these companies skew the conservation rankings and payment concentration, which EWG cannot avoid unless and until NRCS makes available the additional farm attribution data. Therefore, we have not included WRP payments in the 2010 data update.

Finally, we have separated data on farm commodity, disaster and conservation payments in order to provide a more accurate picture of top recipients and concentration of payments among the three main categories of USDA programs.

## HUTTERITE CONTACTS



## GO TO MAIN INDEX

- s Blumengard, Faulkton, SD 57438-9302
- s Bon Homme, Tabor, SD 57063-6503
- s Brentwood, Faulkton, SD 57438
- s Cameron, Viborg, SD 57063-6503
- s Camrose, Frankfort, SD 57440
- s Cedar Grove, Platte, SD 57369-7103
- s Claremont, Castlewood, SD 57223-5223
- s Clark, Raymond, SD 57258-7400
- s Clearfield, Delmont, SD 57330-6908
- s Collins, Iroquois, SD 57353
- s Deerfield, Ipswich, SD 57451-5606
- s Evergreen, Faulkton, SD 57438-6106
- s Fordham, Carpenter, SD 57322
- s Glendale, Frankfort, SD 57440-9650
- s Golden View, Salem, SD 57058
- s Gracevale, Winfred, SD 57076
- s Grass Ranch, Kimball, SD 57355-7100
- s Grassland, Westport, SD 57481-8105
- s Greenwood, Delmont, SD 57330-5911
- s Hillcrest, Garden City, SD 57236-2108
- s Hillside, Doland, SD 57436
- s Huron, Huron, SD 57350-8001
- s Hutterville, Stratford, SD 57474-7204
- s Jamesville, Utica, SD 57067-5103
- s Lake View, Lake Andes, SD 57356-6730
- s Long Lake, Westport, SD 57481
- s Maxwell, Scotland, SD 57059-7200
- s Mayfield, Willow Lake, SD 57278-5401
- s Millbrook, Mitchell, SD 57301-7828
- s Millerdale, Miller, SD 57362-9534
- s New Elm Spring, Ethan, SD 57334-5206
- s Newdale, Elkton, SD 57026-6628
- s Newport, Claremont, SD 57432-5808
- s Norfeld, White, SD 57276
- s Oak Lane, Alexandria, SD 57311-7110
- s Old Elm Spring, Parkston, SD 57366-5206
- s Orland, Montrose, SD 57048
- s Pearl Creek, Iroquois, SD 57353-6705
- s Pembroke, Ipswich, SD 57451-9706
- s Plainview, Leola, SD 57456
- s Platte, Platte, SD 57369-6007
- s Pleasant Valley, Flandreau, SD 57028-9444
- s Poinsett, Estelline, SD 57234
- s Riverside, Huron, SD 57350
- s Rockport, Alexandria, SD 57311-7201
- s Roland, White, SD 57276-6613
- s Rosedale, Mitchell, SD 57301-7515

Collins Schmiedeleut Group 2

19606 Collins Ave

Iroquois, SD 57353

Established From Spink, Frankfort, SD 57440-7207

[Google Map](#)[Google Maps](#)**Minister** Mike Wipf

605-625-3117

fax 2117

**Switchboard** 3119 or 605-625-3118

Contact Information for Hutterite colonies as USDA farm subsidy recipients  
Subject: Collins Hutterian Brethren Inc, Frankfort, SD 57440

Contact Information for [Collins Hutterian Brethren Inc, Frankfort, SD 57440]

1) Hutterite Directory

Phone:

1) Mike Wipf, Minister: [605-625-3117]

2) Switchboard: [605-625-3118]

Address:

Collins Colony

19606 Collins Ave

Iroquois, SD 57353

Address verification results from [www.melissadata.com]:

1) For (1) Hutterite Directory:

Address verified for:

19606 Collins Ave

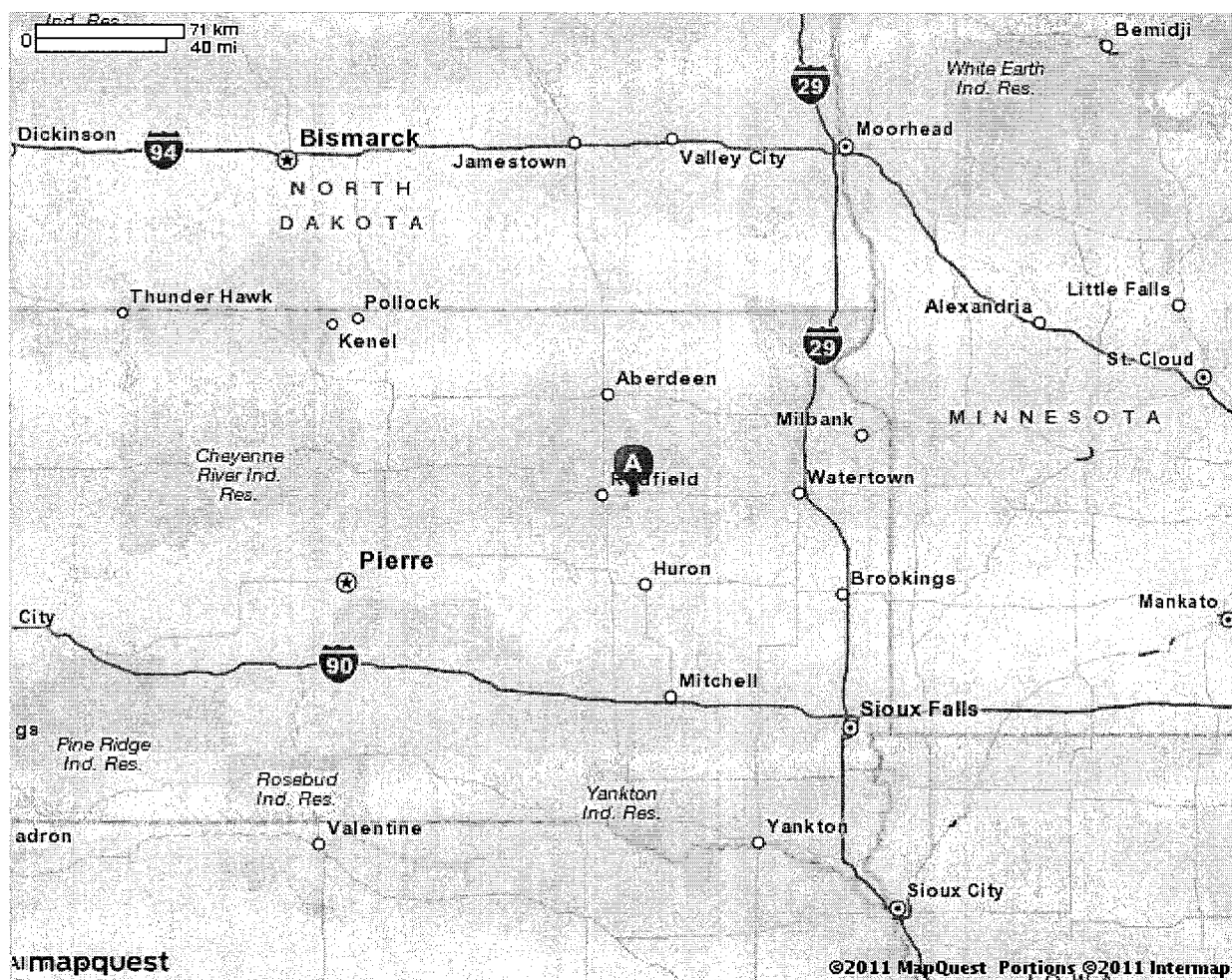
Iroquois, SD 57353-5110



# MAPQUEST

## Map of Frankfort, SD

Notes



All rights reserved. Use subject to [License/Copyright](#) | [Map Legend](#)

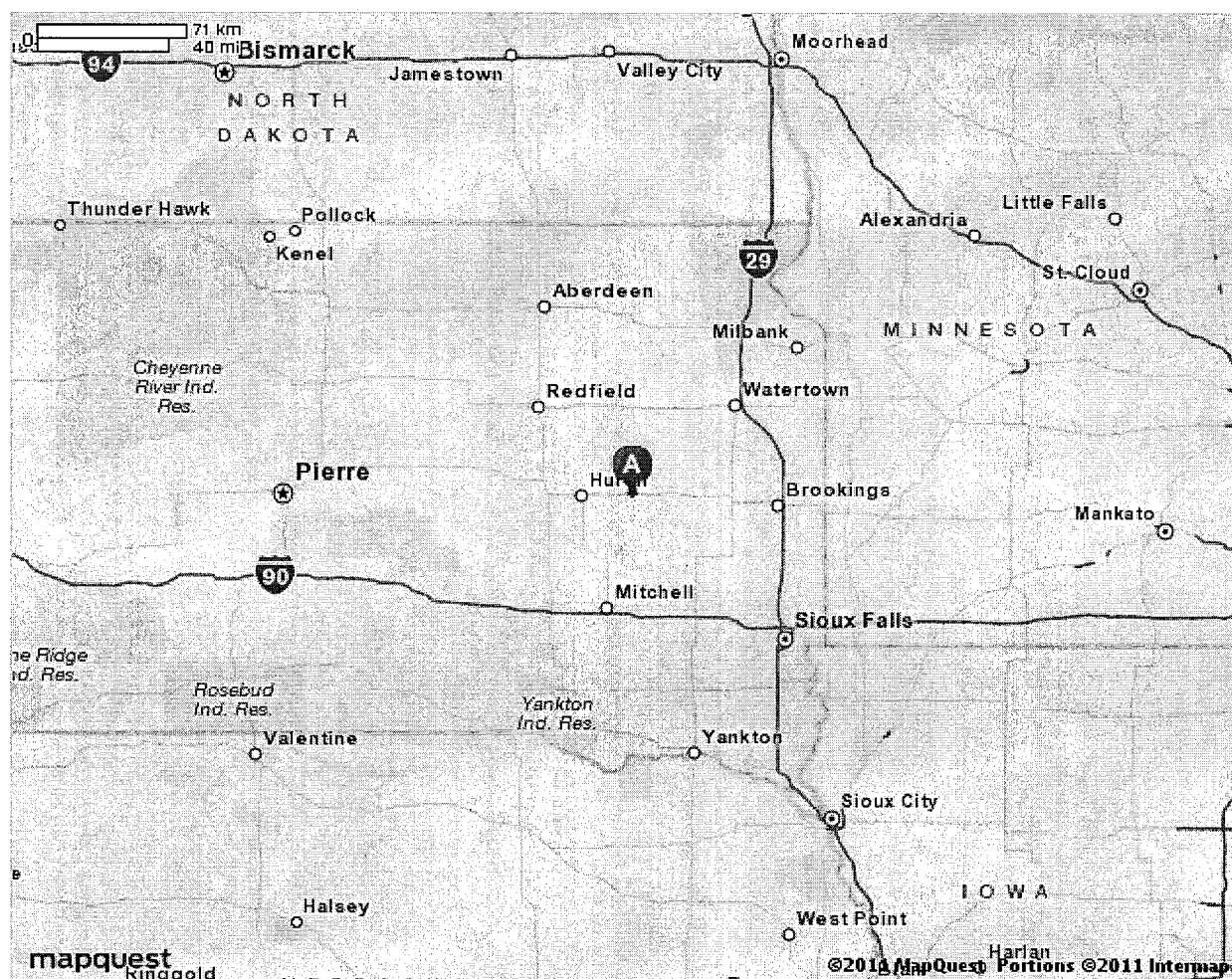
Directions and maps are informational only. We make no warranties on the accuracy of their content, road conditions or route usability or expeditiousness. You assume all risk of use. MapQuest and its suppliers shall not be liable to you for any loss or delay resulting from your use of MapQuest. Your use of MapQuest means you agree to our [Terms of Use](#)



# MAPQUEST

## Map of Iroquois, SD

Notes



All rights reserved. Use subject to License/Copyright | [Map Legend](#)

Directions and maps are informational only. We make no warranties on the accuracy of their content, road conditions or route usability or expeditiousness. You assume all risk of use. MapQuest and its suppliers shall not be liable to you for any loss or delay resulting from your use of MapQuest. Your use of MapQuest means you agree to our [Terms of Use](#)

List of Evidence for Hutterite colonies as USDA farm subsidy recipients

Subject: Deerfield Hutt Bret Inc, Ipswich, SD 57451

Location by State: South Dakota

Form and Version of Evidence:

[Short Form for Original Evidence (Long Form) and New Evidence 1]

Timeframe of Evidence as Webpages: 2009-2011

Status: Investigation as EO (Exempt Organization)

Topic: Short Form includes Findings from Original Evidence (Long Form) and  
New Evidence 1, and Conclusion from New Evidence 1

Section SF. List of Short Form of Evidence for OE and NE 1

- 1) EWG 'Search Result' and 'Farm Location(s)' webpages (10/28/2009) for data 1995-2006  
Both from Environmental Working Group's Farm Subsidy Database - [<http://farm.ewg.org/>]  
Evidence included: yes
- 2) EWG 'Ownership Interest(s)' webpage(s) (10/28/2009) for data 1995-2006  
From Environmental Working Group's Farm Subsidy Database - [<http://farm.ewg.org/>]  
Evidence included: yes
- 3) EWG dataset (7/21/2011) for data 1995-2010  
From Environmental Working Group's Farm Subsidy Database - [<http://farm.ewg.org/>]  
Evidence included: yes
- 4) IRS Exempt Organization (EO) data webpage(s) from [[www.irs.gov](http://www.irs.gov)]  
EO File URL: (not included)  
EO File Date (for OE): (not included)  
EO File Date (for NE 1): (not included)  
Evidence included: no
- 5) IRS EO/BMF Data Decoded page  
Evidence included: no
- 6) Melissa Data webpage(s) (7/21/2011) from [[www.melissadata.com](http://www.melissadata.com)]  
Evidence included: yes
- 7) Manta data webpage(s) (10/28/2009) from [[www.manta.com](http://www.manta.com)]  
Evidence included: yes
- 8) Hutterite Surnames page  
Evidence included: no
- 9) Hutterite Directory webpage(s) (10/28/2009)  
From [[www.cedrontech.com](http://www.cedrontech.com)], or link from [[www.hutterites.org](http://www.hutterites.org)]  
Evidence included: yes
- 10) Contact Information page(s)  
Evidence included: yes
- 11) MapQuest webpage(s) (5/26/2011) from [[www.mapquest.com](http://www.mapquest.com)]  
Evidence included: yes

Note:

All evidence has been introduced for the original evidence (long form) and/or the new evidence 1, except the 'Contact Information' page and the 'MapQuest' webpage which are introduced as evidence for the 'Short Form of Evidence for OE and NE 1'.

List of Evidence for Hutterite colonies as USDA farm subsidy recipients

Subject: Deerfield Hutt Bret Inc, Ipswich, SD 57451

Location by State: South Dakota

Status: Investigation as EO (Exempt Organization)

Topic: Findings, for Section LF and Section SF, Version 1

Findings (for Section LF and Section SF, Version 1):

1:

Deerfield Hutt Bret Inc fits a profile of a Hutterite colony but cannot confirm identity as a Hutterite colony and member of the Hutterian Brethren Church due to a lack of evidence.

Data for Deerfield Hutt Bret Inc that fits a profile of a Hutterite colony:

- 1) Name: Deerfield Hutt Bret Inc, Ipswich, SD 57451 (USDA farm subsidy recipient)
- 2) Manta data (2): Deerfield Hutterian Brethren Inc also does business as Deerfield School [Deerfield Hutterian Brethren Inc, 12434 364th Ave, Ipswich, SD 57451]
- 3) FEEFHS/Hutterite colony data:  
[Year Founded | Colony Name | Location: City (County) State/Province | Parent Colony  
1971 | Deerfield, South Dakota | Ipswich (Edmunds) SD | Plainview, South Dakota  
(note: a province or state has been added to the 'Colony Name' and 'Parent Colony' by FEEFHS  
for a flat file database for the Internet)]
- 4) Hutterite Directory (for Deerfield Colony):  
[Deerfield, 12434 - 364th Ave., Ipswich, SD 57451-5606]

2:

IRS EO/BMF data not found so do not know IRC section.

3:

Different Business Names:

- 1) Manta data (1): Deerfield Colony also does business as Deerfield Farm Supply
- 2) Manta data (2): Deerfield Hutterian Brethren Inc also does business as Deerfield School

4:

Dataset for timeframe 1995-2006:

Identity of USDA farm subsidy recipient:

[Deerfield Hutt Bret Inc, Ipswich, SD 57451]

USDA farm subsidy total:

- 1) Subsidy Total 1995-2006: \$1,444,919.80 (note: exact calculation)
- 2) Subsidy Payments 1995-2006 Total: \$1,444,920 (note: rounded off calculation)

IRC Section: (unknown)

Ruling Date: (unknown)

Operating As: The organization fits a profile of a Hutterite colony but cannot confirm identity as a Hutterite colony due to a lack of evidence.

> Findings for Section NE 1, for:  
[Deerfield Hutt Bret Inc, Ipswich, SD 57451]  
(page 1)

1:

Refer to the original findings for Section LF for data. This findings includes updated data.

2:

'Farm Location(s)' (addresses on file) subsidy payments data shows a data conflict. The data conflict will not invalidate the figure [Subsidy Total 1995-2010: \$1,890,466.58] because 'Programs' (Payment Breakdown) data will validate the figure. The data is:

Total USDA - Subsidies = \$1,890,467

Subtotal, Farming Subsidies = \$1,635,622

Subtotal, Conservation Programs = \$163,123

Subtotal, Disaster Payments = \$91,722

(note: EWG will express a exact figure as a rounded off figure for their calculations)

3(a):

Data from Findings for Section LF:

a:

Deerfield Hutt Bret Inc fits a profile of a Hutterite colony but cannot confirm identity as a Hutterite colony and member of the Hutterian Brethren Church due to a lack of evidence.

3(b):

Update for Findings for Section LF:

a:

Deerfield Hutt Bret Inc is confirmed as a Hutterite colony and member of the Hutterian Brethren Church based on data for ID as a Hutterite colony. Hutt Bret is a abbreviated form of Hutterian Brethren. Hutterite surnames are found at Deerfield Hutt Bret Inc.

Data for Deerfield Hutt Bret Inc for ID as a Hutterite colony:

1) Name: Deerfield Hutt Bret Inc, Ipswich, SD 57451

2) Hutterite surnames found with USDA ownership shares data 2010:

Glanzer, Kleinsasser, Stahl, Waldner, Wurtz

(note: for verification of Hutterite surnames refer to the webpage 'Surnames of Founding Families' at [<http://www.feefhs.org/links/hutterites/surnames.html>])

3) FEEFHS/Hutterite colony data:

[Year Founded | Colony Name | Location: City (County) State/Province | Parent Colony  
1971 | Deerfield, South Dakota | Ipswich (Edmunds) SD | Plainview, South Dakota

(note: a province or state has been added to the 'Colony Name' and 'Parent Colony' by FEEFHS for a flat file database for the Internet)]

4) Hutterite Directory (for Deerfield Colony):

[Deerfield, 12434 - 364th Ave., Ipswich, SD 57451-5606]

4:

Melissa Data for [Deerfield School] is included with the new evidence as data for investigation. The location of the school is the same as the location of the USDA business name. The address of the school is the same as the Hutterite Directory address for Deerfield Colony.

> Findings for Section NE 1, for:  
[Deerfield Hutt Bret Inc, Ipswich, SD 57451]  
(page 2)

5:

Melissa Data can be established as a valid data source for IRS data from [Findings for documentation as evidence for Hutterite colonies as USDA farm subsidy recipients] that will establish that there are 100 organizations with IRS EO/BMF data and Melissa Data data with the same IRS Employer Identification Number (EIN) and Melissa Data data that can be converted to decoded IRS EO/BMF data, so the data is for the same organization.

> Conclusion for Section NE 1, for:  
[Deerfield Hutt Bret Inc, Ipswich, SD 57451]  
(page 1)

1:

This conclusion is a updated version of the original conclusion for Section LF so refer to this updated conclusion as the new conclusion for Section LF. This conclusion includes a updated dataset with data for timeframe 1995-2010.

2:

IRS EO/BMF data not found for original evidence.

Melissa Data for [Deerfield School] is included with the new evidence as data for investigation. The location of the school is the same as the location of the USDA business name. The address of the school is the same as the Hutterite Directory address for Deerfield Colony.

3:

Dataset for timeframe 1995-2010:

Identity of USDA farm subsidy recipient:

[Deerfield Hutt Bret Inc, Ipswich, SD 57451]

USDA farm subsidy total:

- 1) Subsidy Total 1995-2010: \$1,890,466.58 (note: exact calculation)
- 2) Subsidy Payments 1995-2010 Total: \$1,890,467 (note: rounded off calculation)  
(note: 'Subsidy Payments' data shows a data conflict but 'Programs' (Payment Breakdown) data will validate the 'Subsidy Total' figure)
- 3) 'Summary' data shows that the farm subsidy payment data for the calculation of the USDA farm subsidy total for 1995-2010 applies to 1995-2010.

IRC Section: (unknown)

Ruling Date: (unknown)

Operating As: Hutterite colony

4:

Recommendation:

> Step 1

A investigation to find IRC section data from the IRS Business Master File (BMF) for:

Name: Deerfield Hutt Bret Inc, Ipswich, SD 57451

Timeframe for IRC section data: 1995-2010

Data from Section LF and Section NE 1:

Hutterite Directory (for Deerfield Colony):

[Deerfield, 12434 - 364th Ave., Ipswich, SD 57451-5606]

Different Business Names:

- 1) Manta data (1): Deerfield Colony also does business as Deerfield Farm Supply  
[Deerfield Colony, 12434 364th Ave, Ipswich, SD 57451-5606]
- 2) Manta data (2): Deerfield Hutterian Brethren Inc also does business as Deerfield School  
[Deerfield Hutterian Brethren Inc, 12434 364th Ave, Ipswich, SD 57451]

Note:

Melissa Data for [Deerfield School] is included with the new evidence as data for investigation. The location of the school is the same as the location of the USDA business name. The address of the school is the same as the Hutterite Directory address for Deerfield Colony.

# environmental working group's Farm Subsidy Database



**179,548,113**

## EWG Farm Subsidy Database

### **NEW 2007 Direct Payment Subsidy Overview**

#### **NEW Press Release**

[2008 Farm Subsidy Database Update](#)

[2008 Summary](#)

[2008 News Release](#)

[EWG's Policy Analysis Database](#)

### **READ MULCH**

Updates, commentary,  
& your feedback

**NEW!**

- [Full Disclosure: Who really benefits from federal farm subsidies](#)
- [What's in the new Farm Bill 2007 Database?](#)
- [New Farm Bill Web Site Generates Media Storm](#)

[Congressional District Ranking](#)

### **Related Content**

Farms Receiving Government

Payments

Speech: Farm Policy For The Rest of  
Us

**Corporate Subsidy Recipients 1 to 1 of 1 in South Dakota**

Business Name: DEERFIELD

Rank	Name	Location	Subsidy Total 1995-2006
1	<a href="#">Deerfield Hutt Bret Inc</a>	Ipswich, SD 57451	\$ 1,444,919.80

# environmental working group's Farm Subsidy Database



**179,548,444**

## **NEW 2007 Direct Payment Subsidy Overview** **NEW Press Release**

[2008 Farm Subsidy Database Update](#)

[2008 Summary](#)

[2008 News Release](#)

[EWG's Policy Analysis Database](#)

### **READ MULCH**

Updates, commentary,  
& your feedback

**NEW!**

- [Full Disclosure: Who really benefits from federal farm subsidies](#)
- [What's in the new Farm Bill 2007 Database?](#)
- [New Farm Bill Web Site Generates Media Storm](#)

[Congressional District Ranking](#)

### **Related Content**

Farms Receiving Government

Payments

Speech: Farm Policy For The Rest of

Us

### **USDA subsidy information for Deerfield Hutt Bret Inc**

**Deerfield Hutt Bret Inc:** [Summary](#) | [Programs](#) | [Programs by year](#) | **Farm Location(s)** | [Ownership Interest\(s\)](#)

### **Addresses on file with USDA for Deerfield Hutt Bret Inc**

USDA county office from which subsidies were paid:	Subsidy Payments 1995-2006	Most recent address on file in USDA county office
Edmunds County, South Dakota	\$1,444,920	Deerfield Hutt Bret Inc Ipswich, SD 57451
<b>Total</b>	<b>\$1,444,920</b>	

# environmental working group's Farm Subsidy Database



179,548,485

## NEW 2007 Direct Payment Subsidy Overview

### NEW Press Release

[2008 Farm Subsidy Database Update](#)

[2008 Summary](#)

[2008 News Release](#)

[EWG's Policy Analysis Database](#)

**READ MULCH**  
Updates, commentary,  
& your feedback

**NEW!**

- [Full Disclosure: Who really benefits from federal farm subsidies](#)
- [What's in the new Farm Bill 2007 Database?](#)
- [New Farm Bill Web Site Generates Media Storm](#)

[Congressional District Ranking](#)

## Related Content

Farms Receiving Government

Payments

Speech: Farm Policy For The Rest of

Us

## USDA subsidy information for Deerfield Hutt Bret Inc

Deerfield Hutt Bret Inc: [Summary](#) | [Programs](#) | [Programs by year](#) | [Farm Location\(s\)](#) | [Ownership Interest\(s\)](#)

## Ownership shares for Deerfield Hutt Bret Inc

Pick year for ownership information

USDA county office/Ownership:	Percentage Share*
<b>Deerfield Hutt Bret Inc ownership information from 2006 Edmunds County, South Dakota</b>	
<a href="#">Members Of Deerfield Hutterian Br Ipswich, SD 57451</a>	<b>100.00 %</b>

\* According to USDA percentage shares for ownership may not reflect share of subsidy payments. EWG review shows that share information on file with USDA may not always equal 100 percent.

# environmental working group's Farm Subsidy Database



**179,548,546**

## **NEW 2007 Direct Payment Subsidy Overview NEW Press Release**

[2008 Farm Subsidy Database Update](#)

[2008 Summary](#)

[2008 News Release](#)

[EWG's Policy Analysis Database](#)

**READ MULCH**  
Updates, commentary,  
& your feedback

**NEW!**

- [Full Disclosure: Who really benefits from federal farm subsidies](#)
- [What's in the new Farm Bill 2007 Database?](#)
- [New Farm Bill Web Site Generates Media Storm](#)

[Congressional District Ranking](#)

### **Related Content**

Farms Receiving Government

Payments

Speech: Farm Policy For The Rest of

Us

### **USDA subsidy information for Members Of Deerfield Hutterian Br**

**Members Of Deerfield Hutterian Br:** [Farm Location\(s\)](#) | [Recipient ownership share\(s\)](#)

#### **Recipient's ownership share(s)**

Recipient:	County	Percentage Share*
<a href="#">Deerfield Hutt Bret Inc</a>	Edmunds County, South Dakota	100.0 %

\* Percentage share information is from 2006. According to USDA percentage shares for ownership may not reflect share of subsidy payments. EWG review shows that share information on file with USDA may not equal 100 percent.



## EWG Farm Subsidy Database

### Corporate Subsidy Recipients 1 to 1 of 1 in South Dakota

Business Name: **DEERFIELD**

Rank	Name	Location	Subsidy Total 1995-2010
1	<u>Deerfield Hutt Bret Inc</u>	Ipswich, SD 57451	\$ 1,890,466.58

Note: The information on conservation spending for 2010 is incomplete due to missing data from USDA's Natural Resource Conservation Service. Payment data currently are not included for the Environmental Quality Incentives Program, but will be added once NRCS makes it available.

The information provided for the Wetland Reserve Program (WRP) provides an inaccurate picture of how WRP payments are distributed. USDA's Natural Resource Conservation Service uses title companies as intermediaries to finalize wetlands easements under the Wetlands Reserve Program. As a result, the data provided to us shows large sums of money going to these title companies. In reality, the payments are ultimately distributed to landowners participating in the WRP.

Unfortunately, NRCS has not provided the data to show where these farms and wetlands are located or which farmers or landowners are enrolling in the program, so EWG is unable to allocate these large sums of money to individuals beyond the title companies. Therefore, these companies skew the conservation rankings and payment concentration, which EWG cannot avoid unless and until NRCS makes available the additional farm attribution data. Therefore, we have not included WRP payments in the 2010 data update.

Finally, we have separated data on farm commodity, disaster and conservation payments in order to provide a more accurate picture of top recipients and concentration of payments among the three main categories of USDA programs.

USDA subsidy information for **Deerfield Hutt Bret Inc****Addresses on file with USDA for Deerfield Hutt Bret Inc**

USDA county office from which subsidies were paid:	Subsidy Payments 1995-2010	Most recent address on file in USDA county office
Edmunds County, South Dakota	\$1,740,467	Deerfield Hutt Bret Inc Ipswich, SD 57451
<b>Total</b>	<b>\$1,890,467</b>	

**Note:** The information on conservation spending for 2010 is incomplete due to missing data from USDA's Natural Resource Conservation Service. Payment data currently are not included for the Environmental Quality Incentives Program, but will be added once NRCS makes it available.

The information provided for the Wetland Reserve Program (WRP) provides an inaccurate picture of how WRP payments are distributed. USDA's Natural Resource Conservation Service uses title companies as intermediaries to finalize wetlands easements under the Wetlands Reserve Program. As a result, the data provided to us shows large sums of money going to these title companies. In reality, the payments are ultimately distributed to landowners participating in the WRP.

Unfortunately, NRCS has not provided the data to show where these farms and wetlands are located or which farmers or landowners are enrolling in the program, so EWG is unable to allocate these large sums of money to individuals beyond the title companies. Therefore, these companies skew the conservation rankings and payment concentration, which EWG cannot avoid unless and until NRCS makes available the additional farm attribution data. Therefore, we have not included WRP payments in the 2010 data update.

Finally, we have separated data on farm commodity, disaster and conservation payments in order to provide a more accurate picture of top recipients and concentration of payments among the three main categories of USDA programs.

**Deerfield Hutt Bret Inc received payments totaling \$1,890,467 from 1995 through 2010**

Year	Conservation Subsidies	Disaster Subsidies	Commodity Subsidies	Total USDA Subsidies 1995-2010
1995	\$0	\$0	\$25,316	\$25,316
1996	\$0	\$0	\$41,176	\$41,176
1997	\$0	\$11,604	\$42,512	\$54,116
1998	\$0	\$0	\$134,888	\$134,888
1999	\$0	\$0	\$256,485	\$256,485
2000	\$0	\$0	\$332,011	\$332,011
2001	\$0	\$0	\$203,147	\$203,147
2002	\$0	\$2,645	\$62,036	\$64,681
2003	\$0	\$0	\$67,669	\$67,669
2004	\$0	\$0	\$88,805	\$88,805
2005	\$10,556	\$26,576	\$54,250	\$91,382
2006	\$1,263	\$0	\$83,983	\$85,246
2007	\$150,334	\$0	\$43,511	\$193,845
2008	\$334	\$50,897	\$40,000	\$91,231
2009	\$313	\$0	\$113,378	\$113,691
2010	\$323	\$0	\$46,456	\$46,779
<b>Total</b>	<b>\$163,123</b>	<b>\$91,722</b>	<b>\$1,635,622</b>	<b>\$1,890,467</b>

**Crop Summary for Deerfield Hutt Bret Inc**

Crop	Payments 1995-2010
Wheat Subsidies**	\$401,256
Corn Subsidies**	\$391,344
Sunflower Subsidies**	\$283,883
Dairy Program Subsidies	\$212,953
Barley Subsidies**	\$153,746
Sorghum Subsidies**	\$58,689
Soybean Subsidies**	\$53,344
Livestock Subsidies	\$30,774
Oat Subsidies**	\$407

# USDA subsidy information for **Deerfield Hutt Bret Inc**

## Payment Breakdown

Subsidy Program	Total Payments 1995-2010
<b>Total USDA - Subsidies</b>	<b>\$1,890,467</b>
<i>Subtotal, Farming Subsidies</i>	<b>\$1,635,622</b>
<i>Subtotal, Conservation Programs</i>	<b>\$163,123</b>
<i>Subtotal, Disaster Payments</i>	<b>\$91,722</b>

## Commodity subsidy breakdown

Subsidy Program	Total Payments 1995-2010
<b>Subtotal, Farming Subsidies</b>	<b>\$1,635,622</b>
<i>Total Direct Payments</i>	<b>\$293,198</b>
Direct Program Payments - 2008 Farm Bill	\$80,000
Direct Payment - Barley	\$2,492
Direct Payment - Corn	\$70,751
Direct Payment - Soybeans	\$8,974
Direct Payment - Sunflower	\$31,312
Direct Payment - Wheat	\$99,669
<i>Total Counter Cyclical Payments</i>	<b>\$62,794</b>
Counter Cyclical Payment - Barley	\$1,179
Counter Cyclical Payment - Corn	\$61,615
Counter Cyclical Payment - Soybeans	\$0
Counter Cyclical Payment - Wheat	\$0
<i>Production Flexibility Contracts</i>	<b>\$253,117</b>
Production Flexibility - Barley	\$84,948
Production Flexibility - Corn	\$2,113
Production Flexibility - Oats	\$241
Production Flexibility - Sorghum	\$36,905
Production Flexibility - Wheat	\$128,910
<i>Mkt. Loss Asst. - Commodity Crops</i>	<b>\$134,022</b>
Market Loss Assistance - Barley	\$47,144
Market Loss Assistance - Corn	\$1,102
Market Loss Assistance - Oats	\$138
Market Loss Assistance - Sorghum	\$21,784

Market Loss Assistance - Wheat	\$63,854
<i>Market Loss Assistance - Non-commodity</i>	<b>\$34,472</b>
Market Loss Assistance - Dairy	\$34,472
<i>Oilseed Program</i>	<b>\$30,996</b>
Oilseed Program - Sunflower	\$30,996
<i>Deficiency Payments</i>	<b>\$13,814</b>
Advance Deficiency - Barley	\$10,700
Deficiency - Barley	\$-355
Deficiency - Oats	\$28
Advance Deficiency - Wheat	\$10,191
Deficiency - Wheat	\$-6,750
<i>Loan Deficiency Payments</i>	<b>\$426,340</b>
Loan Deficiency - Barley	\$7,638
Loan Deficiency - Corn	\$217,328
Loan Deficiency - Soybeans	\$44,370
Loan Deficiency - Sunflower	\$106,108
Loan Deficiency - Wheat	\$50,898
<i>Total Commodity Certificates</i>	<b>\$196,067</b>
Commodity Certificates - Corn	\$32,556
Commodity Certificates - Sunflower	\$115,467
Commodity Certificates - Wheat	\$48,045
<i>Marketing Loan Gains</i>	<b>\$12,320</b>
Market Gains Farm - Corn	\$5,880
Market Gains Farm - Wheat	\$6,440
<i>Total Dairy Program</i>	<b>\$178,482</b>
Milk Income Loss Contract Payment	\$134,740
Milk Income Loss Transitional Payment	\$18,802
Milk Marketing Fees	\$4,499
Dairy Economic Loss Assistance Program	\$20,441

**Conservation subsidy breakdown**

Subsidy Program	Total Payments 1995-2010
<b>Subtotal, Conservation Programs</b>	<b>\$163,123</b>
<i>Conservation Reserve Program</i>	<b>\$12,194</b>
CRP - Annual Land Rental	\$1,778
CRP - Practice Incentive	\$4,144
CRP - Signing Incentive	\$1,092
CRP - Cost Share	\$5,180
<i>Env. Quality Incentive Program</i>	<b>\$150,000</b>
EQIP - Regular	\$150,000
<i>Emergency Conservation</i>	<b>\$929</b>
Emergency Conservation - Drought	\$929

**Disaster subsidy breakdown**

<b>Subsidy Program</b>	<b>Total Payments 1995-2010</b>
<b>Subtotal, Disaster Payments</b>	<b>\$91,722</b>
<i>Misc. Disaster Payments</i>	<b>\$60,948</b>
Crop Disaster - Program	\$60,948
<i>Livestock Disaster / Emergency</i>	<b>\$14,249</b>
Livestock Relief	\$8,840
Emergency Feed Grain Donation	\$2,764
Livestock Compensation Program	\$16,525
Cattle Feed Program - Nonfat Milk	\$2,645

**Note:** The information on conservation spending for 2010 is incomplete due to missing data from USDA's Natural Resource Conservation Service. Payment data currently are not included for the Environmental Quality Incentives Program, but will be added once NRCS makes it available.

The information provided for the Wetland Reserve Program (WRP) provides an inaccurate picture of how WRP payments are distributed. USDA's Natural Resource Conservation Service uses title companies as intermediaries to finalize wetlands easements under the Wetlands Reserve Program. As a result, the data provided to us shows large sums of money going to these title companies. In reality, the payments are ultimately distributed to landowners participating in the WRP.

Unfortunately, NRCS has not provided the data to show where these farms and wetlands are located or which farmers or landowners are enrolling in the program, so EWG is unable to allocate these large sums of money to individuals beyond the title companies. Therefore, these companies skew the conservation rankings and payment concentration, which EWG cannot avoid unless and until NRCS makes available the additional farm attribution data. Therefore, we have not included WRP payments in the 2010 data update.

Finally, we have separated data on farm commodity, disaster and conservation payments in order to provide a more accurate picture of top recipients and concentration of payments among the three main categories of USDA programs.

USDA subsidy information for **Deerfield Hutt Bret Inc****Ownership shares for Deerfield Hutt Bret Inc**Pick year for ownership information 

USDA county office/Ownership:

Percentage  
Share\*

**Deerfield Hutt Bret Inc**  
**ownership information from 2010**  
**Edmunds County, South Dakota**

<a href="#">Deborah J Stahl</a>	N/A*
<a href="#">Lenore M Glanzer</a>	N/A*
<a href="#">Michael Wurtz</a>	N/A*
<a href="#">Richard Waldner</a>	N/A*
<a href="#">Lance Waldner</a>	N/A*
<a href="#">Rebecca Waldner</a>	N/A*
<a href="#">Gerrick Wurtz</a>	N/A*
<a href="#">Heidi Waldner</a>	N/A*
<a href="#">Josiah Waldner</a>	N/A*
<a href="#">Elizabeth Stahl</a>	N/A*
<a href="#">Elisabeth Stahl</a>	N/A*
<a href="#">Harry Stahl</a>	N/A*
<a href="#">Marie Stahl</a>	N/A*
<a href="#">Benjamin B Stahl</a>	N/A*
<a href="#">Joseph W Waldner</a>	N/A*
<a href="#">Lori A Wurtz</a>	N/A*
<a href="#">Susie J Stahl</a>	N/A*
<a href="#">Gary M Wurtz</a>	N/A*
<a href="#">Leroy M Wurtz</a>	N/A*
<a href="#">Edward Stahl</a>	N/A*
<a href="#">Jim Wurtz</a>	N/A*
<a href="#">Solomon S Stahl Jr</a>	N/A*
<a href="#">Loretta M Stahl</a>	N/A*
<a href="#">Edward S Stahl</a>	N/A*
<a href="#">Elisabeth H Wurtz</a>	N/A*
<a href="#">Mack M Wurtz</a>	N/A*

<u>Eli E Waldner</u>	N/A*
<u>Lynette J Stahl</u>	N/A*
<u>Richard S Waldner</u>	N/A*
<u>Timothy H Stahl</u>	N/A*
<u>Peter S Waldner</u>	N/A*
<u>Betty Wurtz</u>	N/A*
<u>Justine Stahl</u>	N/A*
<u>Margaret Waldner</u>	N/A*
<u>Bertha Wurtz</u>	N/A*
<u>John H Stahl</u>	N/A*
<u>Susie J Stahl</u>	N/A*
<u>Edwin Stahl</u>	N/A*
<u>Lena Stahl</u>	N/A*
<u>Ryan Wurtz</u>	N/A*
<u>Miriam Waldner</u>	N/A*
<u>Esther Waldner</u>	N/A*
<u>Elias Waldner</u>	N/A*
<u>Karen Sue Kleinsasser</u>	N/A*
<u>Nathaniel Waldner</u>	N/A*
<u>Allen Waldner</u>	N/A*
<u>Keith Wurtz</u>	N/A*
<u>Nicole G Wurtz</u>	N/A*
<u>Amanda Stahl</u>	N/A*
<u>Thomas D Stahl</u>	N/A*
<u>Matilda Wurtz</u>	N/A*
<u>Elizabeth J Stahl</u>	N/A*
<u>Solomon S Stahl</u>	N/A*
<u>Mike M Wurtz</u>	N/A*
<u>Martha Waldner</u>	N/A*
<u>Jacob M Wurtz</u>	N/A*
<u>Kathleen Waldner</u>	N/A*
<u>Jason Waldner</u>	N/A*
<u>Jared Waldner</u>	N/A*
<u>Curt Wurtz</u>	N/A*
<u>Victor Stahl</u>	N/A*
<u>Elizabeth Wurtz</u>	N/A*
<u>Tara L Wurtz</u>	N/A*
<u>Marcus D Wurtz</u>	N/A*
<u>Calab L Wurtz</u>	N/A*
<u>Lenaya G Wurtz</u>	N/A*
<u>Jethro P Wurtz</u>	N/A*
<u>Linessa Wurtz</u>	N/A*

<u>James M Wurtz</u>	N/A*
<u>Shane Stahl</u>	N/A*
<u>Isaiah L Wurtz</u>	N/A*
<u>Cheyenne Wurtz</u>	N/A*
<u>Lorena Stahl</u>	N/A*
<u>Matthew Wurtz</u>	N/A*
<u>Jeremiah M Wurtz</u>	N/A*
<u>Mary A Stahl</u>	N/A*
<u>Jonty G Wurtz</u>	N/A*
<u>Janae E Wurtz</u>	N/A*
<u>Jonas Stahl</u>	N/A*
<u>Lawrye Wurtz</u>	N/A*
<u>Estra K Stahl</u>	N/A*
<u>Chelsea R Stahl</u>	N/A*
<u>Melissa Stahl</u>	N/A*
<u>Tanya J Wurtz</u>	N/A*
<u>Mariys Stahl</u>	N/A*
<u>Cheryl Stahl</u>	N/A*
<u>Stanley J Waldner</u>	N/A*
<u>Joshua T Wurtz</u>	N/A*
<u>George D Stahl</u>	N/A*
<u>Elizabeth Waldner</u>	N/A*
<u>Julia Waldner</u>	N/A*
<u>Norma E Stahl</u>	N/A*
<u>Jerome Stahl</u>	N/A*
<u>Johanna Stahl</u>	N/A*
<u>Derrick J Stahl</u>	N/A*
<u>Cameron Stahl</u>	N/A*
<u>Brandon Stahl</u>	N/A*
<u>Kari Waldner</u>	N/A*
<u>Joseph T Stahl</u>	N/A*
<u>Benjamin Stahl</u>	N/A*
<u>Braden Stahl</u>	N/A*
<u>Leann K Stahl</u>	N/A*
<u>Rhonda Stahl</u>	N/A*
<u>Elaine J Stahl</u>	N/A*
USDA exempted entity from release	N/A*
USDA exempted entity from release	N/A*
USDA exempted entity from release	N/A*
USDA exempted entity from release	N/A*

\* According to USDA percentage shares for ownership may not reflect share of subsidy payments. EWG review shows that share information on file with USDA may not always equal 100 percent.

Most recent percentage share information is from 2008. Future release of this information was barred by law in the 2008 Farm Bill.

**Note:** The information on conservation spending for 2010 is incomplete due to missing data from USDA's Natural Resource Conservation Service. Payment data currently are not included for the Environmental Quality Incentives Program, but will be added once NRCS makes it available.

The information provided for the Wetland Reserve Program (WRP) provides an inaccurate picture of how WRP payments are distributed. USDA's Natural Resource Conservation Service uses title companies as intermediaries to finalize wetlands easements under the Wetlands Reserve Program. As a result, the data provided to us shows large sums of money going to these title companies. In reality, the payments are ultimately distributed to landowners participating in the WRP.

Unfortunately, NRCS has not provided the data to show where these farms and wetlands are located or which farmers or landowners are enrolling in the program, so EWG is unable to allocate these large sums of money to individuals beyond the title companies. Therefore, these companies skew the conservation rankings and payment concentration, which EWG cannot avoid unless and until NRCS makes available the additional farm attribution data. Therefore, we have not included WRP payments in the 2010 data update.

Finally, we have separated data on farm commodity, disaster and conservation payments in order to provide a more accurate picture of top recipients and concentration of payments among the three main categories of USDA programs.

**MELISSA DATA**[Sign In](#) | [Cart](#) | [Newsletters](#) | [Search](#)

1-800-MELISSA

[Products](#)[Solutions](#)[Downloads & Trials](#)[Support](#)[Resources](#)[Lookups](#)[Contact Us](#)[Free Lookups](#)[Home](#) > [Lookups](#) > Nonprofit Organization Lookup[Help](#)**24/7 NCOA<sup>Link</sup> Automation - No Software Required**

Get your file processed and returned in hours, if not minutes.

[► Upload File Now](#)Enter a 5-digit ZIP Code,  
organization name or 9-digit Tax ID  
[Submit](#)**Use this Lookup to:**

- Find information on over 1.4 million registered nonprofit organizations in the United States
- Get organization name, assets, income, and IRS subsection
- Select organization for contact name and address, type of foundation and organization
- Get deductibility status, classification, Form 990, and more

**DEERFIELD SCHOOL**

Address **12434 364TH AVE**  
**IPSWICH, SD 57451-5606**  
[MapG](#) [MapY](#) [MapV](#)

IRS Subsection **501(c)(3) - A religious, educational, charitable, scientific or literary organization.**

Type of Foundation **School**

Type of Organization **Corporation**

Deductibility **Contributions are deductible**

Tax I.D. Number **460366350**

Exempt Since **07-1982**

Form 990 Requirement **Not required to file (income less than \$25,000)**

Last 990 Form Filed **12-2010**

Form 990 Amount **\$0**

Activity #1 **Private school**

Activity #2 **School, college, trade school, etc.**

Share with others information about this Nonprofit - like the web site, e-mail address, how to donate or any corrections to the data shown.

[Post a Message](#)

Messages

[How Can We Improve this Lookup?](#) | [Send to a Friend](#) | [Lookups Forum](#) | [Terms of Use](#)

[Home](#) | [About Us](#) | [myManta](#) | [FAQ](#) | [View Cart](#) | [My Profile](#)Wednesday, Oct. 28, 2009  
**63,778,867** companiesLogin: Not a member? [Learn more.](#)**NEW! List Your Company Above  
the Competition.**

COMPANIES: U.S., Australia, Canada, U.K., Worldwide

RESOURCES: Video, Jobs, Reports, White Papers | JOIN US: Twitter, Facebook

**Search**

BUSINESS CENTERS: Small Biz, Sales Expertise, HR, Travel, Career, Tech

U.S. » Ipswich, SD » Agriculture » Farm Supplies » Wholesale Farm Supplies » Deerfield Colony


## Deerfield Colony (Deerfield Farm Supply\*)

12434 364th Ave  
Ipswich, SD 57451-5606**Phone:** (605) 439-3455**Website:** Information not found (?)

Is this your company?

[Claim This Profile](#)

These Members Work Here

 **Do you?**  
SAY SO

Ads by Google

[USC's Online Courses](#) Short Courses - Fast Track. 18 Online & Live Courses This Fall![New & Used Farm Equipment](#) Hundreds of Farm Equipment Listings Find Farm Equipment Here[Used Farm Equipment](#) Used Farm Equipment & More! 100,000 Stores. Deals. Reviews.

The ads are not affiliated with Deerfield Colony

### Business Categories

Farms in Ipswich, SD  
Whol Farm Supplies\*, All Other Miscellaneous Crop Farming

### Deerfield Colony Business Information [Claim This Profile](#)

Deerfield Colony is a private company categorized under Wholesale Farm Supplies and located in Ipswich, SD. Current estimates show this company has an annual revenue of \$10 to 20 million and employs a staff of approximately 100 to 249.


### Also Does Business As

Deerfield Farm Supply\*

### HQ, Branch or Single Location

Single Location

### Annual Sales (Estimated)

 [View Details](#)

### Employees (Estimated)

100 to 249

D&amp;B: 2\*

Power  
comes from being  
understood.

[Click here to learn more >>](#)

[natalieisunderstood.com](http://natalieisunderstood.com) **RSM McGladrey**  
Accounting | Tax | Business Consulting

**SIC Code and Description** [View Details](#)**NAICS Code and Description**

111998, All Other Miscellaneous Crop Farming

**Products, Services and Brands**

Information not found (?)

**State of Incorporation**

Information not found

**Years in Business**

9\*

**Company Contacts**

Contact Name	Gender
<a href="#">Solomon Stahl</a> , Owner	M

[Claim This Profile](#)

Click on the [reports tab](#) at the top of the page to research company background, detailed company profile, credit and financial reports for Deerfield Colony.

\*Data provided by D&B. © Dun and Bradstreet, Inc. All rights Reserved.

Should Know  
About Us:



We Help  
You Grow  
Your  
Business

[Play Again](#)

[Click Here For Your  
Risk Free  
Trial](#)

Send 100 Emails FREE!

 **VerticalResponse**  
Email Marketing

**Related Links**

Other companies named  
Deerfield Colony

Companies in this industry

Jobs in Ipswich, SD

**Recent Visitors**

 **YOU**  
JOIN NOW

Companies by Location: Ipswich, South Dakota

[Home](#) | [About Us](#) | [myManta](#) | [FAQ](#) | [View Cart](#) | [My Profile](#)Wednesday, Oct. 28, 2009  
**63,778,867** companies

Login:

Not a member? [Learn more.](#)**New! Premium Report  
Search Now on Manta**

COMPANIES: U.S., Australia, Canada, U.K., Worldwide

RESOURCES: Video, Jobs, Reports, White Papers | JOIN US: Twitter, Facebook

U.S. business name, category, location...

**Search**

BUSINESS CENTERS: Small Biz, Sales Expertise, HR, Travel, Career, Tech

U.S. » Ipswich, SD » Agriculture » General Farms, Primarily Crop » Farms » Deerfield Hutterian Brethren Inc

**Deerfield Hutterian Brethren Inc** (Deerfield School)12434 364th Ave  
Ipswich, SD 57451**Phone:** (605) 439-3258**Website:** Information not found (?)

Is this your company?

[Claim This Profile](#)

These Members Work Here

**Do you?**  
SAY SO

Ads by Google

[Used Hay Squeezes](#) 1996 & 2005 Roadrunners, 1991 Hay Hog 100% Financing[New & Used Farm Machinery](#) Hundreds of Farm Machinery Listed Find Farm Machinery Here.

The ads are not affiliated with Deerfield Hutterian Brethren Inc

**Business Categories**

General farms, primarily crop in Ipswich, SD

Religious Colony Crop &amp; Livestock Farming &amp; Private School, All Other Miscellaneous Crop Farming

**Deerfield Hutterian Brethren Inc Business Information** [Claim This Profile](#)

Deerfield Hutterian Brethren Inc is a private company categorized under Farms and located in Ipswich, SD. Our records show it was established in 1971 and incorporated in South Dakota. Current estimates show this company has an annual revenue of \$5,500,000 and employs a staff of approximately 95.

**Also Does Business As**

Deerfield School

**HQ, Branch or Single Location**

Single Location

**Annual Sales** (Estimated)[View Details](#)**Employees** (Estimated)

95

**Power  
comes from being  
understood.**

[Click here to learn more >>](#)

[natalieisunderstood.com](http://natalieisunderstood.com) **RSM McGladrey**  
Accounting | Tax | Business Consulting

**SIC Code and Description** [View Details](#)**NAICS Code and Description**

111998, All Other Miscellaneous Crop Farming

**Products, Services and Brands**

Information not found (?)

**State of Incorporation**

South Dakota

**Years in Business**


38

**Company Contacts**

Contact Name	Gender	
<a href="#">Harry Stahl</a> , President	—	<a href="#">Claim This Profile</a>

Click on the [reports tab](#) at the top of the page to research company background, detailed company profile, credit and financial reports for Deerfield Hutterian Brethren Inc.


Data above provided by D&B. © Dun and Bradstreet, Inc. All rights Reserved.



**Credit limits that  
can adjust as your  
needs change.**

Make your mark  
with Ink.


[Learn More](#)


**Related Links**

Other companies named  
Deerfield Hutterian Brethren  
Inc

Companies in this industry

Jobs in Ipswich, SD

**Recent Visitors**
 **YOU**  
JOIN NOW

Companies by Location: Ipswich, South Dakota

[Home](#)[Notifications](#)[Reach Us](#)

Keep our server humming, Donate.

## HUTTERITE CONTACTS



### GO TO MAIN INDEX

- S Blumengard, Faulkton, SD 57438-9302
- S Bon Homme, Tabor, SD 57063-6503
- S Brentwood, Faulkton, SD 57438
- S Cameron, Viborg, SD 57063-6503
- S Cedar Grove, Platte, SD 57369-7103
- S Claremont, Castlewood, SD 57223-5223
- S Clark, Raymond, SD 57258-7400
- S Clearfield, Delmont, SD 57330-6908
- S Collins, Iroquois, SD 57353
- S Deerfield, Ipswich, SD 57451-5606
- S Evergreen, Faulkton, SD 57438-6106
- S Fordham, Carpenter, SD 57322
- S Glendale, Frankfort, SD 57440-9650
- S Golden View, Salem, SD 57058
- S Gracevale, Winfred, SD 57076
- S Grass Land, Westport, SD 57481-8105
- S Grass Ranch, Kimball, SD 57355-7100
- S Greenwood, Delmont, SD 57330-5911
- S Hillcrest, Garden City, SD 57236-2108
- S Hillside, Doland, SD 57436
- S Huron, Huron, SD 57350-8001
- S Hutterville, Stratford, SD 57474-7204
- S Jamesville, Utica, SD 57067-5103
- S Lake View, Lake Andes, SD 57356-6730
- S Long Lake, Westport, SD 57481
- S Maxwell, Scotland, SD 57059-7200
- S Mayfield, Willow Lake, SD 57278-5401
- S Millbrook, Mitchell, SD 57301-7828

**Deerfield** Schmiedeleut Group 2

12434 - 364th Ave.

Ipswich, SD 57451-5606

Established From Plainview, Leola, SD 57456

**Manager Solomon Stahl**

605-439-3455 (cannot transfer)

**fax 3453**

**Minister Harry Stahl Jr.**

605-439-3493

**Minister Harry Stahl Sr.**

605-439-3258 (can transfer)

**School 3134**

Contact Information for Hutterite colonies as USDA farm subsidy recipients  
Subject: Deerfield Hutt Bret Inc, Ipswich, SD 57451

Contact Information for [Deerfield Hutt Bret Inc, Ipswich, SD 57451]

1) Manta data (1)

Phone: [605-439-3455]

Address:

Deerfield Colony/Deerfield Farm Supply  
12434 364th Ave  
Ipswich, SD 57451-5606

2) Manta data (2)

Phone: [605-439-3258]

Address:

Deerfield Hutterian Brethren Inc/Deerfield School  
12434 364th Ave  
Ipswich, SD 57451

3) Hutterite Directory

Phone:

- 1) Harry Stahl Sr., Minister: [605-439-3258]
- 2) Harry Stahl Jr., Minister: [605-439-3493]
- 3) Solomon Stahl, Manager: [605-439-3455]

Address:

Deerfield Colony  
12434 - 364th Ave.  
Ipswich, SD 57451-5606

Address verification results from [www.melissadata.com]:

1) For (1) Manta data (1): address verified

2) For (2) Manta data (2):

Address verified for:

12434 364th Ave  
Ipswich, SD 57451-5606

3) For (3) Hutterite Directory:

Address verified for:

12434 364th Ave  
Ipswich, SD 57451-5606

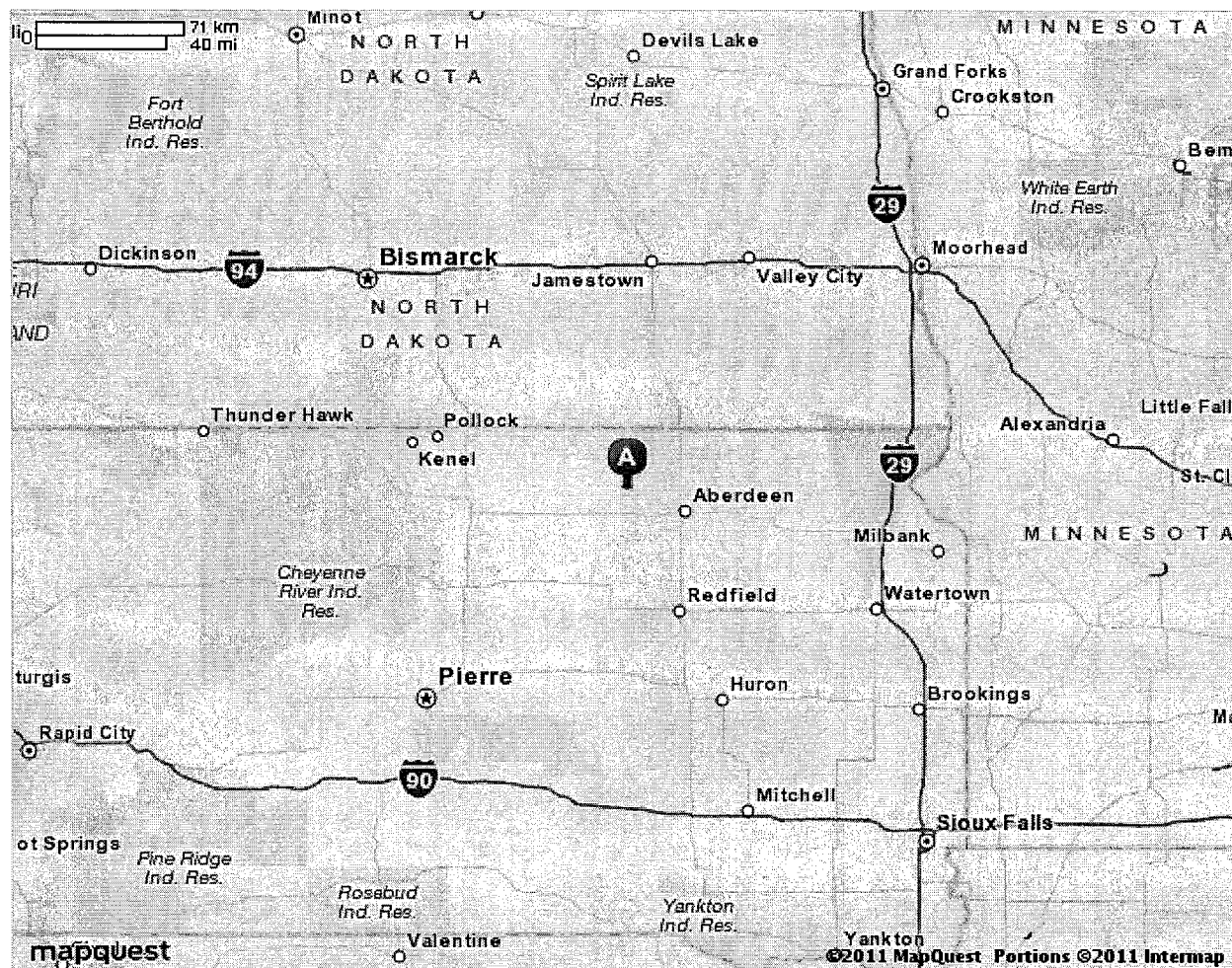


# MAPQUEST

## Map of Deerfield Colony

12434 364th Ave, Ipswich, SD 57451 -  
(605) 439-3552

Notes



All rights reserved. Use subject to License/Copyright | [Map Legend](#)

Directions and maps are informational only. We make no warranties on the accuracy of their content, road conditions or route usability or expeditiousness. You assume all risk of use. MapQuest and its suppliers shall not be liable to you for any loss or delay resulting from your use of MapQuest. Your use of MapQuest means you agree to our [Terms of Use](#)

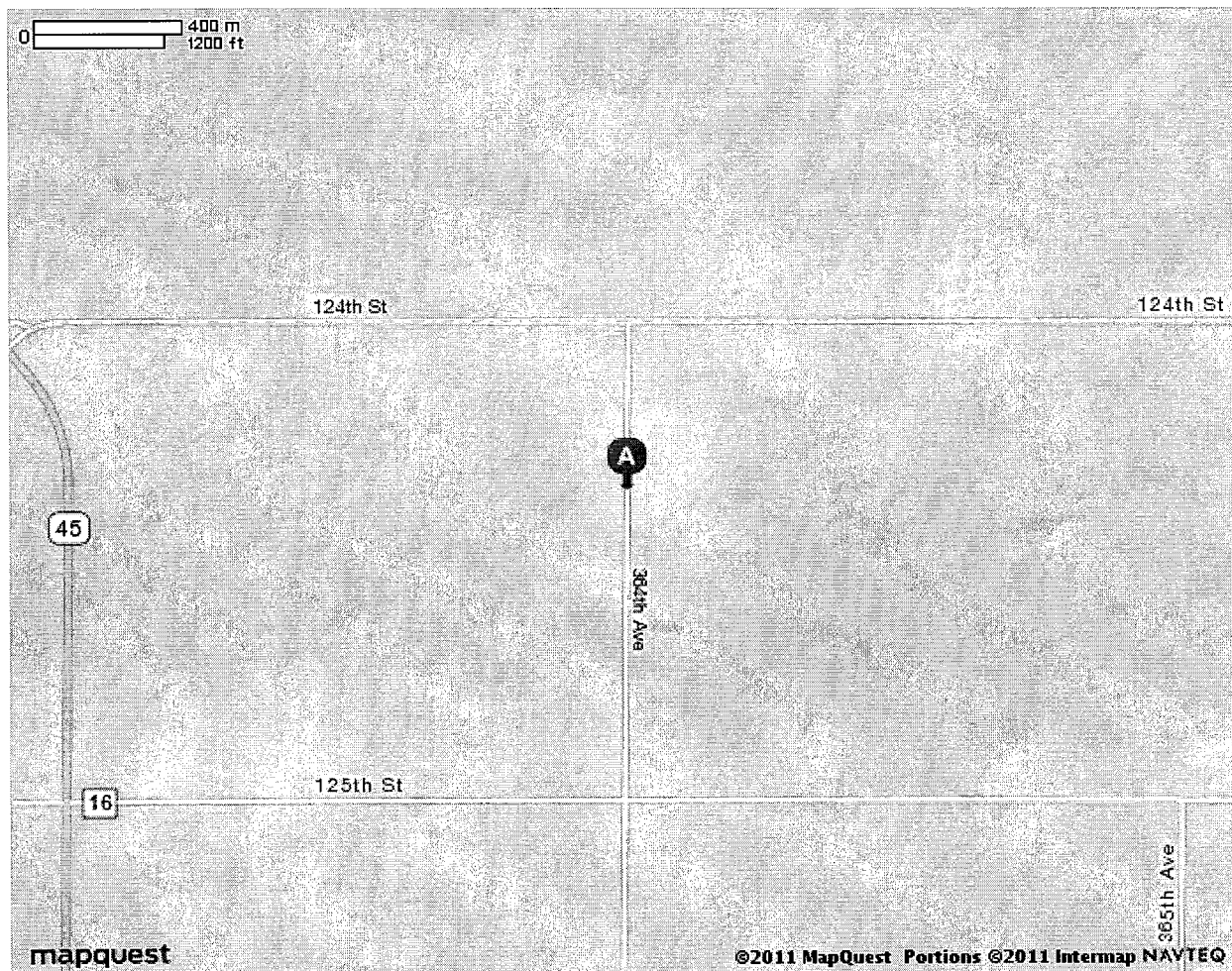


# MAPQUEST

## Map of Deerfield Colony

12434 364th Ave, Ipswich, SD 57451 -  
(605) 439-3552

Notes



All rights reserved. Use subject to [License/Copyright](#) | [Map Legend](#)

Directions and maps are informational only. We make no warranties on the accuracy of their content, road conditions or route usability or expeditiousness. You assume all risk of use. MapQuest and its suppliers shall not be liable to you for any loss or delay resulting from your use of MapQuest. Your use of MapQuest means you agree to our [Terms of Use](#)



# MAPQUEST

## Map of Deerfield Colony

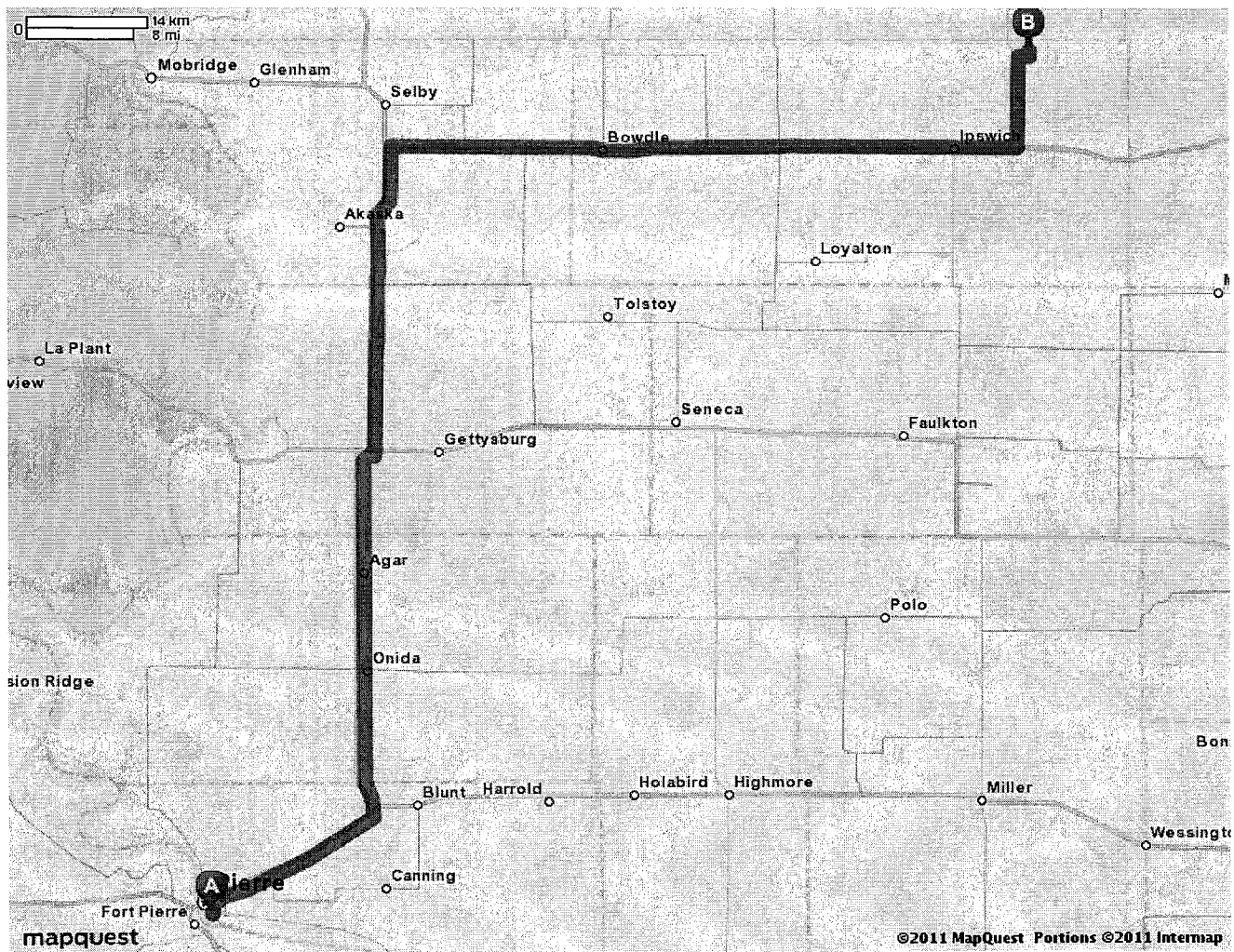
12434 364th Ave, Ipswich, SD 57451 -  
(605) 439-3552

Notes



All rights reserved. Use subject to [License/Copyright](#) | [Map Legend](#)

Directions and maps are informational only. We make no warranties on the accuracy of their content, road conditions or route usability or expeditiousness. You assume all risk of use. MapQuest and its suppliers shall not be liable to you for any loss or delay resulting from your use of MapQuest. Your use of MapQuest means you agree to our [Terms of Use](#)



**A Pierre, SD** [Edit](#)



1. Start out going **NORTHWEST** on **E CAPITOL AVE** toward **S EUCLID AVE/US-14/US-83**. 0.0 mi



2. Turn **RIGHT** onto **N EUCLID AVE/US-14/US-83**. Continue to follow **US-14 E/US-83 N**. 17.2 mi



3. Turn **LEFT** onto **US-83/305TH AVE**. Continue to follow **US-83**. 36.2 mi



4. Turn **LEFT** onto **US-83 N**. 30.7 mi



5. Turn **SLIGHT RIGHT**. 0.1 mi



6. Turn **SLIGHT RIGHT** onto **US-12 E**. 53.9 mi



7. Turn **LEFT** onto **SD-45**.

9.0 mi



8. Turn **RIGHT** onto **125TH ST/CR-16**.

1.0 mi



9. Turn **LEFT** onto **364TH AVE**.

0.6 mi



10. **12434 364TH AVE** is on the **RIGHT**.



**Deerfield Colony** [Edit](#)

12434 364th Ave, Ipswich, SD 57451 - (605) 439-3552

Total Travel Estimate: **2 hours 32 minutes** / **148.86 miles** Fuel Cost: [Calculate](#)

Directions and maps are informational only. We make no warranties on the accuracy of their content, road conditions or route usability or expeditiousness. You assume all risk of use. MapQuest and its suppliers shall not be liable to you for any loss or delay resulting from your use of MapQuest.



List of Evidence for Hutterite colonies as USDA farm subsidy recipients

Subject: Evergreen Colony, Faulkton, SD 57438

Location by State: South Dakota

Form and Version of Evidence:

[Short Form for Original Evidence (Long Form) and New Evidence 1]

Timeframe of Evidence as Webpages: 2009-2011

Status: Investigation as EO (Exempt Organization)

Topic: Short Form includes Findings from Original Evidence (Long Form) and  
New Evidence 1, and Conclusion from New Evidence 1

Section SF. List of Short Form of Evidence for OE and NE 1

- 1) EWG 'Search Result' and 'Farm Location(s)' webpages (10/28/2009) for data 1995-2006  
Both from Environmental Working Group's Farm Subsidy Database - [<http://farm.ewg.org/>]  
Evidence included: yes
- 2) EWG 'Ownership Interest(s)' webpage(s) (10/28/2009) for data 1995-2006  
From Environmental Working Group's Farm Subsidy Database - [<http://farm.ewg.org/>]  
Evidence included: yes
- 3) EWG dataset (7/21/2011) for data 1995-2010  
From Environmental Working Group's Farm Subsidy Database - [<http://farm.ewg.org/>]  
Evidence included: yes
- 4) IRS Exempt Organization (EO) data webpage(s) from [[www.irs.gov](http://www.irs.gov)]  
EO File URL: [<http://www.irs.gov/taxstats/charitablestats/article/0,,id=97186,00.html>]  
EO File Date (for OE): (12/7/2009 is date EO file was downloaded from IRS website to CD)  
EO File Date (for NE 1): (not included)  
Evidence included: yes
- 5) IRS EO/BMF Data Decoded page  
Evidence included: yes
- 6) Melissa Data webpage(s) (10/28/2009) and (7/21/2011) from [[www.melissadata.com](http://www.melissadata.com)]  
Evidence included: yes
- 7) Manta data webpage(s) (10/28/2009) from [[www.manta.com](http://www.manta.com)]  
Evidence included: yes
- 8) Hutterite Surnames page  
Evidence included: no
- 9) Hutterite Directory webpage(s) (10/28/2009)  
From [[www.cedrontech.com](http://www.cedrontech.com)], or link from [[www.hutterites.org](http://www.hutterites.org)]  
Evidence included: yes
- 10) Contact Information page(s)  
Evidence included: yes
- 11) MapQuest webpage(s) (5/26/2011) from [[www.mapquest.com](http://www.mapquest.com)]  
Evidence included: yes

Note:

All evidence has been introduced for the original evidence (long form) and/or the new evidence 1, except the 'Contact Information' page and the 'MapQuest' webpage which are introduced as evidence for the 'Short Form of Evidence for OE and NE 1'.

List of Evidence for Hutterite colonies as USDA farm subsidy recipients

Subject: Evergreen Colony, Faulkton, SD 57438

Location by State: South Dakota

Status: Investigation as EO (Exempt Organization)

Topic: Findings, for Section LF and Section SF, Version 1

Findings (for Section LF and Section SF, Version 1):

1:

Evergreen Colony fits a profile of a Hutterite colony but cannot confirm identity as a Hutterite colony and member of the Hutterian Brethren Church due to a lack of evidence.

Data for Evergreen Colony that fits a profile of a Hutterite colony:

1) Name: Evergreen Colony, Faulkton, SD 57438 (USDA farm subsidy recipient)

2) Manta data: Evergreen Colony also does business as Ever Green Hutterian Brethren Inc  
[Evergreen Colony, 35691 156th St, Faulkton, SD 57438-6106]

3) FEEFHS/Hutterite colony data:

[Year Founded | Colony Name | Location: City (SD) | Parent Colony | Leading Surnames  
1992 | Evergreen | Faulkton | Blumengard | Kleinsasser, Waldner]

4) Rocky Cape Christian Community/Hutterite colony data:

[Evergreen, SD, 1992 - present (note: Schmiedeleut)]

5) Hutterite Directory (for Evergreen Colony):

[Evergreen, 35691 - 156th St., Faulkton, SD 57438-6106]

2:

IRS EO/BMF data found but the organization name is not the same as the USDA business name. The 2 names represent a common identity and are in the same location so there is a possibility that the 2 names are the same identity.

USDA Business Name and Location:

[Evergreen Colony, Faulkton, SD 57438]

IRS Organization Name and Location:

[Ever Green Hutterian Brethren Inc, Faulkton, SD 57438-6106]

If the 2 names are the same identity then the IRC section '501(d) Apostolic and religious organization' and the ruling date 05/1987 indicate the organization received USDA farm subsidies during the timeframe 1995-2006 as a tax-exempt nonprofit religious organization.

3:

Comparison of IRS EO/BMF data with NCCS, Melissa Data, and TaxExemptWorld.com data:

[Data Date: (IRS 12/7/2009), (NCCS, Melissa Data, and TaxExemptWorld.com, 10/28/2009)]

[Data: EIN, Organization Name, Location by State, IRC Section, Ruling Date]

[460395058, Ever Green Hutterian Brethren Inc, SD, 501(d), 05/1987 = IRS]

[460395058, Ever Green Hutterian Brethren Inc, SD, 501(d), 1987..... = NCCS]

[460395058, Ever Green Hutterian Brethren Inc, SD, 501(d), 05-1987 = Melissa Data]

[no data....., Ever Green Hutterian Brethren Inc, SD, 501(d), 05/1987 = TaxExemptWorld.com]

Comparison of data demonstrates all data is the same basic data.

4:

IRS EO/BMF data indicates the organization is not required to file Form 990. Data from NCCS, Melissa Data, and TaxExemptWorld.com for the same organization indicates the organization is not required to file Form 990. The organization is classified as IRC section 501(d) and files Form 1065 so the data for Form 990 is correct.

NCCS data for organization name is the same as the IRS organization name and indicates the

organization is active as of 10/28/09.

5:

Different Business Names:

1) Manta data: Evergreen Colony also does business as Ever Green Hutterian Brethren Inc

6:

Dataset for timeframe 1995-2006:

Identity of USDA farm subsidy recipient:

[Evergreen Colony, Faulkton, SD 57438]

USDA farm subsidy total:

1) Subsidy Total 1995-2006: \$1,086,523.95 (note: exact calculation)

2) Subsidy Payments 1995-2006 Total: \$1,086,524 (note: rounded off calculation)

IRC Section: (unknown)

Ruling Date: (unknown)

Operating As: The organization fits a profile of a Hutterite colony but cannot confirm identity as a Hutterite colony due to a lack of evidence.

> Findings for Section NE 1, for:  
[Evergreen Colony, Faulkton, SD 57438]  
(page 1)

1:

Refer to the original findings for Section LF for data. This findings includes updated data.

2(a):

Data from Findings for Section LF:

a:

Evergreen Colony fits a profile of a Hutterite colony but cannot confirm identity as a Hutterite colony and member of the Hutterian Brethren Church due to a lack of evidence.

2(b):

Update for Findings for Section LF:

a:

Evergreen Colony is confirmed as a Hutterite colony and member of the Hutterian Brethren Church based on data for ID as a Hutterite colony. Hutterite surnames are found at Evergreen Colony.

Data for Evergreen Colony for ID as a Hutterite colony:

1) Name: Evergreen Colony, Faulkton, SD 57438

2) Hutterite surnames found with USDA ownership shares data 2010:

Hofer, Kleinsasser, Stahl, Waldner

(note: for verification of Hutterite surnames refer to the webpage 'Surnames of Founding Families' at [<http://www.feefhs.org/links/hutterites/surnames.html>])

3) FEEFHS/Hutterite colony data:

[Year Founded | Colony Name | Location: City (SD) | Parent Colony | Leading Surnames  
1992 | Evergreen | Faulkton | Blumengard | Kleinsasser, Waldner]

4) Hutterite Directory (for Evergreen Colony):

[Evergreen, 35691 - 156th St., Faulkton, SD 57438-6106]

> Findings for Section NE 1, for:  
[Evergreen Colony, Faulkton, SD 57438]  
(page 2)

3(a):

The Melissa Data webpage data for [Ever Green Hutterian Brethren Inc] is the same for the new data from 7/21/2011 and the original data from 10/28/2009 found in Section LF.

3(b):

Comparison of Melissa Data data with [IRS EO/BMF data and Melissa Data data as original data from Section LF]:

[Data Date: (Melissa Data 7/21/2011), (IRS 12/7/2009, Melissa Data 10/28/2009)]

[Data: EIN, Organization Name, Location by State, IRC Section, Ruling Date]

[460395058, Ever Green Hutterian Brethren Inc, SD, 501(d), 05/1987 = IRS]

[460395058, Ever Green Hutterian Brethren Inc, SD, 501(d), 05-1987 = Melissa Data]

[460395058, Ever Green Hutterian Brethren Inc, SD, 501(d), 05-1987 = Melissa Data  
(7/21/2011)]

Comparison of data demonstrates all data is the same basic data.

3(c):

Melissa Data address comparison:

[Ever Green Hutterian Brethren Inc, 35691 156th St, Faulkton, SD 57438-6106 = Melissa Data  
(10/28/2009)]

[Ever Green Hutterian Brethren Inc, 35691 156th St, Faulkton, SD 57438-6106 = Melissa Data  
(7/21/2011)]

Comparison of data demonstrates the addresses are the same.

3(d):

The Employer Identification Number (EIN) from 3(b) is the same for all 3 datasets so the data is for the same organization. The comparison data for Melissa Data in 3(b) and 3(c) is the same from 7/21/2011 and 10/28/2009.

4:

IRS EO/BMF data (12/7/2009):

1) Name:

[Ever Green Hutterian Brethren Inc, 35691 156th St, Faulkton, SD 57438-6106]

2) Employer Identification Number (EIN): 460395058

3) IRC Section: 501(d) Apostolic and religious organization

4) Ruling Date: 05/1987

Melissa Data (7/21/2011):

1) Name:

[Ever Green Hutterian Brethren Inc, 35691 156th St, Faulkton, SD 57438-6106]

2) Tax I.D. Number: 460395058

3) IRS Subsection: 501(d) - A religious and apostolic association.

4) Exempt Since: 05-1987

> Findings for Section NE 1, for:  
[Evergreen Colony, Faulkton, SD 57438]  
(page 3)

5:

Update for findings for IRS data (Section LF and Section NE 1):

a:

The IRS organization name is not the same as the USDA business name. The 2 names represent a common identity and are in the same location so there is a possibility that the 2 names are the same identity. If the 2 names are the same identity then the IRC section '501(d) Apostolic and religious organization' and the ruling date 05/1987 indicate the organization received USDA farm subsidies during the timeframe 1995-2010 as a tax-exempt nonprofit religious organization.

6:

Melissa Data can be established as a valid data source for IRS data from [Findings for documentation as evidence for Hutterite colonies as USDA farm subsidy recipients] that will establish that there are 100 organizations with IRS EO/BMF data and Melissa Data data with the same IRS Employer Identification Number (EIN) and Melissa Data data that can be converted to decoded IRS EO/BMF data, so the data is for the same organization.

> Conclusion for Section NE 1, for:  
[Evergreen Colony, Faulkton, SD 57438]  
(page 1)

1:

This conclusion is a updated version of the original conclusion for Section LF so refer to this updated conclusion as the new conclusion for Section LF. This conclusion includes a updated dataset with data for timeframe 1995-2010.

2:

The IRS organization name is not the same as the USDA business name. The 2 names represent a common identity and are in the same location so there is a possibility that the 2 names are the same identity. If the 2 names are the same identity then the IRC section '501(d) Apostolic and religious organization' and the ruling date 05/1987 indicate the organization received USDA farm subsidies during the timeframe 1995-2010 as a tax-exempt nonprofit religious organization.

3:

Dataset for timeframe 1995-2010:

Identity of USDA farm subsidy recipient:

[Evergreen Colony, Faulkton, SD 57438]

USDA farm subsidy total:

- 1) Subsidy Total 1995-2010: \$1,257,043.95 (note: exact calculation)
- 2) Subsidy Payments 1995-2010 Total: \$1,257,044 (note: rounded off calculation)
- 3) 'Summary' data shows that the farm subsidy payment data for the calculation of the USDA farm subsidy total for 1995-2010 applies to 2000-2010.

IRC Section: (unknown)

Ruling Date: (unknown)

Operating As: Hutterite colony

4:

Recommendation:

> Step 1

Determine IRS organization name as same identity as USDA business name.

USDA Business Name and Location:

[Evergreen Colony, Faulkton, SD 57438]

IRS Organization Name and Address:

[Ever Green Hutterian Brethren Inc, 35691 156th St, Faulkton, SD 57438-6106]

Manta data: Evergreen Colony also does business as Ever Green Hutterian Brethren Inc

[Evergreen Colony, 35691 156th St, Faulkton, SD 57438-6106]

> Step 2

If a determination of IRS organization name as same identity as USDA business name cannot be made then a investigation is necessary to find IRC section data from the IRS Business Master File (BMF) for:

Name: Evergreen Colony, Faulkton, SD 57438

Timeframe for IRC section data: 2000-2010

Data from Section LF and Section NE 1:

Hutterite Directory (for Evergreen Colony):

[Evergreen, 35691 - 156th St., Faulkton, SD 57438-6106]

Different Business Names:

- 1) Manta data: Evergreen Colony also does business as Ever Green Hutterian Brethren Inc  
[Evergreen Colony, 35691 156th St, Faulkton, SD 57438-6106]

# environmental working group's Farm Subsidy Database



**179,548,954**

## **NEW 2007 Direct Payment Subsidy Overview**

### **NEW Press Release**

[2008 Farm Subsidy Database Update](#)

[2008 Summary](#)

[2008 News Release](#)

[EWG's Policy Analysis Database](#)

## **READ MULCH**

Updates, commentary,  
& your feedback

**NEW!**

- [Full Disclosure: Who really benefits from federal farm subsidies](#)
- [What's in the new Farm Bill 2007 Database?](#)
- [New Farm Bill Web Site Generates Media Storm](#)

[Congressional District Ranking](#)

## **Related Content**

Farms Receiving Government

Payments

Speech: Farm Policy For The Rest of

Us

## **EWG Farm Subsidy Database**

**Corporate Subsidy Recipients 1 to 1 of 1 in South Dakota**

Business Name: EVERGREEN COLONY

Rank	Name	Location	Subsidy Total 1995-2006
1	<a href="#">Evergreen Colony</a>	Faulkton, SD 57438	\$ 1,086,523.95

# environmental working group's Farm Subsidy Database



**179,549,230**

## **NEW 2007 Direct Payment Subsidy Overview**

### **NEW Press Release**

[2008 Farm Subsidy Database Update](#)

[2008 Summary](#)

[2008 News Release](#)

[EWG's Policy Analysis Database](#)

**READ MULCH**  
Updates, commentary,  
& your feedback.

**NEW!**

- [Full Disclosure: Who really benefits from federal farm subsidies](#)
- [What's in the new Farm Bill 2007 Database?](#)
- [New Farm Bill Web Site Generates Media Storm](#)

[Congressional District Ranking](#)

#### **Related Content**

Farms Receiving Government

Payments

Speech: Farm Policy For The Rest of

Us

#### **USDA subsidy information for Evergreen Colony**

**Evergreen Colony:** [Summary](#) | [Programs](#) | [Programs by year](#) | [Farm Location\(s\)](#) | [Ownership Interest\(s\)](#)

#### **Addresses on file with USDA for Evergreen Colony**

USDA county office from which subsidies were paid:	Subsidy Payments 1995-2006	Most recent address on file in USDA county office
Faulk County, South Dakota	\$1,086,524	Evergreen Colony Faulkton, SD 57438
<b>Total</b>	<b>\$1,086,524</b>	

# environmental working group's Farm Subsidy Database



179,549,321

## NEW 2007 Direct Payment Subsidy Overview

### NEW Press Release

[2008 Farm Subsidy Database Update](#)

[2008 Summary](#)

[2008 News Release](#)

[EWG's Policy Analysis Database](#)

### READ MULCH

Updates, commentary  
& your feedback

NEW!

- [Full Disclosure: Who really benefits from federal farm subsidies](#)
- [What's in the new Farm Bill 2007 Database?](#)
- [New Farm Bill Web Site Generates Media Storm](#)

[Congressional District Ranking](#)

### Related Content

Farms Receiving Government

Payments

Speech: Farm Policy For The Rest of

Us

### USDA subsidy information for Evergreen Colony

[Evergreen Colony: Summary](#) | [Programs](#) | [Programs by year](#) | [Farm Location\(s\)](#) | [Ownership Interest\(s\)](#)

### Ownership shares for Evergreen Colony

Pick year for ownership information

USDA county office/Ownership:	Percentage Share*
<b>Evergreen Colony ownership information from 2006 Faulk County, South Dakota</b>	
Members Of Evergreen Colony Faulkton, SD 57438	<b>100.00 %</b>

\* According to USDA percentage shares for ownership may not reflect share of subsidy payments. EWG review shows that share information on file with USDA may not always equal 100 percent.

# environmental working group's Farm Subsidy Database



**179,549,365**

## **NEW 2007 Direct Payment Subsidy Overview**

### **NEW Press Release**

[2008 Farm Subsidy Database Update](#)

[2008 Summary](#)

[2008 News Release](#)

[EWG's Policy Analysis Database](#)

### **READ MULCH**

Updates, commentary,  
& your feedback

**NEW!**

- [Full Disclosure: Who really benefits from federal farm subsidies](#)
- [What's in the new Farm Bill 2007 Database?](#)
- [New Farm Bill Web Site Generates Media Storm](#)

[Congressional District Ranking](#)

### **Related Content**

Farms Receiving Government

Payments

Speech: Farm Policy For The Rest of

Us

### **USDA subsidy information for Members Of Evergreen Colony**

**Members Of Evergreen Colony:** [Farm Location\(s\)](#) | [Recipient ownership share \(s\)](#)

#### **Recipient's ownership share(s)**

Recipient:	County	Percentage Share*
<a href="#">Evergreen Colony</a>	Faulk County, South Dakota	100.0 %

\* Percentage share information is from 2006. According to USDA percentage shares for ownership may not reflect share of subsidy payments. EWG review shows that share information on file with USDA may not equal 100 percent.



## EWG Farm Subsidy Database

Corporate Subsidy Recipients 1 to 1 of 1 in South Dakota

Business Name: **EVERGREEN COLONY**

Rank	Name	Location	Subsidy Total 1995-2010
1	<u><a href="#">Evergreen Colony</a></u>	Faulkton, SD 57438	\$ 1,257,043.95

**Note:** The information on conservation spending for 2010 is incomplete due to missing data from USDA's Natural Resource Conservation Service. Payment data currently are not included for the Environmental Quality Incentives Program, but will be added once NRCS makes it available.

The information provided for the Wetland Reserve Program (WRP) provides an inaccurate picture of how WRP payments are distributed. USDA's Natural Resource Conservation Service uses title companies as intermediaries to finalize wetlands easements under the Wetlands Reserve Program. As a result, the data provided to us shows large sums of money going to these title companies. In reality, the payments are ultimately distributed to landowners participating in the WRP.

Unfortunately, NRCS has not provided the data to show where these farms and wetlands are located or which farmers or landowners are enrolling in the program, so EWG is unable to allocate these large sums of money to individuals beyond the title companies. Therefore, these companies skew the conservation rankings and payment concentration, which EWG cannot avoid unless and until NRCS makes available the additional farm attribution data. Therefore, we have not included WRP payments in the 2010 data update.

Finally, we have separated data on farm commodity, disaster and conservation payments in order to provide a more accurate picture of top recipients and concentration of payments among the three main categories of USDA programs.



## USDA subsidy information for **Evergreen Colony**

### Addresses on file with USDA for Evergreen Colony

USDA county office from which subsidies were paid:	Subsidy Payments 1995-2010	Most recent address on file in USDA county office
Faulk County, South Dakota	\$1,257,044	Evergreen Colony Faulkton, SD 57438
<b>Total</b>	<b>\$1,257,044</b>	

**Note:** The information on conservation spending for 2010 is incomplete due to missing data from USDA's Natural Resource Conservation Service. Payment data currently are not included for the Environmental Quality Incentives Program, but will be added once NRCS makes it available.

The information provided for the Wetland Reserve Program (WRP) provides an inaccurate picture of how WRP payments are distributed. USDA's Natural Resource Conservation Service uses title companies as intermediaries to finalize wetlands easements under the Wetlands Reserve Program. As a result, the data provided to us shows large sums of money going to these title companies. In reality, the payments are ultimately distributed to landowners participating in the WRP.

Unfortunately, NRCS has not provided the data to show where these farms and wetlands are located or which farmers or landowners are enrolling in the program, so EWG is unable to allocate these large sums of money to individuals beyond the title companies. Therefore, these companies skew the conservation rankings and payment concentration, which EWG cannot avoid unless and until NRCS makes available the additional farm attribution data. Therefore, we have not included WRP payments in the 2010 data update.

Finally, we have separated data on farm commodity, disaster and conservation payments in order to provide a more accurate picture of top recipients and concentration of payments among the three main categories of USDA programs.



**Evergreen Colony received payments totaling \$1,257,044 from 1995 through 2010**

Year	Conservation Subsidies	Disaster Subsidies	Commodity Subsidies	Total USDA Subsidies 1995-2010
1995	\$0	\$0	\$0	\$0
1996	\$0	\$0	\$0	\$0
1997	\$0	\$0	\$0	\$0
1998	\$0	\$0	\$0	\$0
1999	\$0	\$0	\$0	\$0
2000	\$0	\$0	\$337,967	\$337,967
2001	\$0	\$0	\$213,129	\$213,129
2002	\$2,607	\$1,150	\$28,830	\$32,587
2003	\$0	\$0	\$51,170	\$51,170
2004	\$0	\$0	\$144,747	\$144,747
2005	\$0	\$0	\$209,436	\$209,436
2006	\$2,522	\$0	\$94,965	\$97,487
2007	\$2,522	\$0	\$40,000	\$42,522
2008	\$2,522	\$0	\$40,000	\$42,522
2009	\$2,383	\$0	\$40,002	\$42,385
2010	\$2,496	\$0	\$40,595	\$43,091
<b>Total</b>	<b>\$15,052</b>	<b>\$1,150</b>	<b>\$1,240,842</b>	<b>\$1,257,044</b>

**Crop Summary for Evergreen Colony**

Crop	Payments 1995-2010
Corn Subsidies**	\$484,349
Soybean Subsidies**	\$294,831
Wheat Subsidies**	\$279,792
Sunflower Subsidies**	\$45,358
Barley Subsidies**	\$35,553
Dry Pea Subsidies	\$15,575
Sorghum Subsidies**	\$4,416
Livestock Subsidies	\$1,150
Oat Subsidies**	\$371



## USDA subsidy information for **Evergreen Colony**

### Payment Breakdown

Subsidy Program	Total Payments 1995-2010
<b>Total USDA - Subsidies</b>	<b>\$1,257,044</b>
<i>Subtotal, Farming Subsidies</i>	<b>\$1,240,842</b>
<i>Subtotal, Conservation Programs</i>	<b>\$15,052</b>
<i>Subtotal, Disaster Payments</i>	<b>\$1,150</b>

### Commodity subsidy breakdown

Subsidy Program	Total Payments 1995-2010
<b>Subtotal, Farming Subsidies</b>	<b>\$1,240,842</b>
<i>Total Direct Payments</i>	<b>\$338,584</b>
Direct Program Payments - 2008 Farm Bill	\$80,597
Direct Payment - Barley	\$2,652
Direct Payment - Corn	\$57,839
Direct Payment - Soybeans	\$76,368
Direct Payment - Sunflower	\$16,988
Direct Payment - Wheat	\$104,140
<i>Total Counter Cyclical Payments</i>	<b>\$100,713</b>
Counter Cyclical Payment - Barley	\$1,359
Counter Cyclical Payment - Corn	\$99,354
<i>Production Flexibility Contracts</i>	<b>\$88,203</b>
Production Flexibility - Barley	\$15,639
Production Flexibility - Corn	\$19,401
Production Flexibility - Oats	\$177
Production Flexibility - Sorghum	\$2,094
Production Flexibility - Wheat	\$50,892
<i>Mkt. Loss Asst. - Commodity Crops</i>	<b>\$73,222</b>
Market Loss Assistance - Barley	\$15,903
Market Loss Assistance - Corn	\$15,045
Market Loss Assistance - Oats	\$194
Market Loss Assistance - Sorghum	\$2,322
Market Loss Assistance - Wheat	\$39,758
<i>Oilseed Program</i>	<b>\$18,972</b>

Oilseed Program - Soybean	\$14,124
Oilseed Program - Sunflower	\$4,848
<i>Loan Deficiency Payments</i>	<b>\$353,774</b>
Loan Deficiency - Corn	\$146,403
Loan Deficiency - Soybeans	\$106,794
Loan Deficiency - Wheat	\$85,002
Loan Deficiency - Dry Peas	\$15,575
<i>Total Commodity Certificates</i>	<b>\$267,374</b>
Commodity Certificates - Corn	\$146,306
Commodity Certificates - Soybeans	\$97,546
Commodity Certificates - Sunflower	\$23,522

**Conservation subsidy breakdown**

<b>Subsidy Program</b>	<b>Total Payments 1995-2010</b>
<b>Subtotal, Conservation Programs</b>	<b>\$15,052</b>
<i>Conservation Reserve Program</i>	<b>\$12,445</b>
CRP - Annual Land Rental	\$12,445
<i>Emergency Conservation</i>	<b>\$2,607</b>
Emergency Conservation - Drought	\$2,607

**Disaster subsidy breakdown**


<b>Subsidy Program</b>	<b>Total Payments 1995-2010</b>
<b>Subtotal, Disaster Payments</b>	<b>\$1,150</b>
<i>Livestock Disaster / Emergency</i>	<b>\$1,150</b>
Cattle Feed Program - Nonfat Milk	\$1,150

**Note:** The information on conservation spending for 2010 is incomplete due to missing data from USDA's Natural Resource Conservation Service. Payment data currently are not included for the Environmental Quality Incentives Program, but will be added once NRCS makes it available.

The information provided for the Wetland Reserve Program (WRP) provides an inaccurate picture of how WRP payments are distributed. USDA's Natural Resource Conservation Service uses title companies as intermediaries to finalize wetlands easements under the Wetlands Reserve Program. As a result, the data provided to us shows large sums of money going to these title companies. In reality, the payments are ultimately distributed to landowners participating in the WRP.

Unfortunately, NRCS has not provided the data to show where these farms and wetlands are located or which farmers or landowners are enrolling in the program, so EWG is unable to allocate these large sums of money to individuals beyond the title companies. Therefore, these companies skew the conservation rankings and payment concentration, which EWG cannot avoid unless and until NRCS makes available the additional farm attribution data. Therefore, we have not included WRP payments in the 2010 data update.

Finally, we have separated data on farm commodity, disaster and conservation payments in order to provide a more accurate picture of top recipients and concentration of payments among the three main categories of USDA programs.

USDA subsidy information for **Evergreen Colony****Ownership shares for Evergreen Colony**Pick year for ownership information 

## USDA county office/Ownership:

Percentage  
Share\***Evergreen Colony  
ownership information from 2010  
Faulk County, South Dakota**

<a href="#">Dahlia Kleinsasser</a>	N/A*
<a href="#">Aaron Hofer</a>	N/A*
<a href="#">Heidi Waldner</a>	N/A*
<a href="#">Rebecca D Stahl</a>	N/A*
<a href="#">Lizzie J Hofer</a>	N/A*
<a href="#">Judy Hofer</a>	N/A*
<a href="#">Lanny Hofer</a>	N/A*
<a href="#">Kenneth Hofer</a>	N/A*
<a href="#">Sammy Hofer</a>	N/A*
<a href="#">Tim Hofer</a>	N/A*
<a href="#">Marlene Kleinsasser</a>	N/A*
<a href="#">Johnny Hofer</a>	N/A*
<a href="#">Joe Waldner</a>	N/A*
<a href="#">Elsie Waldner</a>	N/A*
<a href="#">Dorothy Hofer</a>	N/A*
<a href="#">Susanne Hofer</a>	N/A*
<a href="#">Susanna F Waldner</a>	N/A*
<a href="#">Anna Waldner</a>	N/A*
<a href="#">Edward Hofer</a>	N/A*
<a href="#">Karen Waldner</a>	N/A*
<a href="#">Helen Hofer</a>	N/A*
<a href="#">Rebecca Hofer</a>	N/A*
<a href="#">Paul Kleinsasser</a>	N/A*
<a href="#">George Kleinsasser</a>	N/A*
<a href="#">Joanne Kleinsasser</a>	N/A*
<a href="#">Sheri Hofer</a>	N/A*

<u>Lena Kleinsasser</u>	N/A*
<u>Lukes Kleinsasser</u>	N/A*
<u>Sandra Kleinsasser</u>	N/A*
<u>Herman Kleinsasser Jr</u>	N/A*
<u>Naomi Kleinsasser</u>	N/A*
<u>Jonathan Kleinsasser</u>	N/A*
<u>Jacobi Hofer</u>	N/A*
<u>Benjamin Kleinsasser</u>	N/A*
<u>Elias Hofer</u>	N/A*
<u>Johannah Hofer</u>	N/A*
<u>Sarena Hofer</u>	N/A*
<u>Kathreena Hofer</u>	N/A*
<u>Jonah Hofer</u>	N/A*
<u>Kathleen Waldner</u>	N/A*
<u>Linda Waldner</u>	N/A*
<u>Ruth Waldner</u>	N/A*
<u>Gladys Kleinsasser</u>	N/A*
<u>Lydia Kleinsasser</u>	N/A*
<u>Maria Kleinsasser</u>	N/A*
<u>David Kleinsasser</u>	N/A*
<u>Gloria Kleinsasser</u>	N/A*
<u>Steven Kleinsasser</u>	N/A*
<u>Rosie Kleinsasser</u>	N/A*
<u>Malissa Kleinsasser</u>	N/A*
<u>Hilda Hofer</u>	N/A*
<u>Barbie Kleinsasser</u>	N/A*
<u>Laura Hofer</u>	N/A*
<u>Elizabeth Hofer</u>	N/A*
<u>Timaeus Hofer</u>	N/A*
<u>Sahra Lea Hofer</u>	N/A*
<u>Hardy Hofer</u>	N/A*
<u>Blondine Hofer</u>	N/A*
<u>Annie Kleinsasser</u>	N/A*
<u>Steve Kleinsasser</u>	N/A*
<u>Thomas Kleinsasser</u>	N/A*
<u>Hilda Hofer</u>	N/A*
<u>Lena Kleinsasser</u>	N/A*
<u>Mary Kleinsasser</u>	N/A*
<u>Elie Hofer</u>	N/A*
<u>Herman Kleinsasser</u>	N/A*
<u>Leonard Kleinsasser</u>	N/A*
<u>Thomas Kleinsasser Jr</u>	N/A*

<u>Susanna Hofer</u>	N/A*
<u>Marlene Kleinsasser</u>	N/A*
<u>Julie Waldner</u>	N/A*
<u>Daniel Kleinsasser</u>	N/A*
<u>Junia Kleinsasser</u>	N/A*
<u>Mekaylea Hofer</u>	N/A*
<u>Melinda Hofer</u>	N/A*
<u>Amy Kleinsasser</u>	N/A*
<u>Doreen Hofer</u>	N/A*
<u>Damaris Hofer</u>	N/A*
<u>Becca Hofer</u>	N/A*
<u>Christa Hofer</u>	N/A*
<u>Sanna Hofer</u>	N/A*
<u>Danae Hofer</u>	N/A*
<u>Josiah L. Kleinsasser</u>	N/A*
<u>Lance D. Hofer</u>	N/A*
<u>Sara Kleinsasser</u>	N/A*
<u>Marilyn Hofer</u>	N/A*
<u>Hardy Hofer</u>	N/A*
<u>Helen Kleinsasser</u>	N/A*
<u>Marcus D. Waldner</u>	N/A*
<u>Carolyn Kleinsasser</u>	N/A*
<u>Esther Kleinsasser</u>	N/A*
<u>Rebecca Hofer</u>	N/A*
<u>Annie Waldner</u>	N/A*
<u>Samara Rose Hofer</u>	N/A*
<u>Jarias D. Kleinsasser</u>	N/A*
<u>Christopher L. Hofer</u>	N/A*
<u>David Kleinsasser</u>	N/A*
<u>Leonard Kleinsasser Jr</u>	N/A*
<u>Betty Kleinsasser</u>	N/A*
<u>Karissa Hofer</u>	N/A*
<u>Diane Kleinsasser</u>	N/A*
USDA exempted entity from release	N/A*
USDA exempted entity from release	N/A*
USDA exempted entity from release	N/A*

\* According to USDA percentage shares for ownership may not reflect share of subsidy payments. EWG review shows that share information on file with USDA may not always equal 100 percent. Most recent percentage share information is from 2008. Future release of this information was barred by law in the 2008 Farm Bill.

Note: The information on conservation spending for 2010 is incomplete due to missing data from USDA's Natural Resource Conservation Service. Payment data currently are not included for the Environmental Quality Incentives Program, but will be added once NRCS makes it available.

460338274EVANGELICAL COVENANT CHURCH  
 PO BOX 15 LAKE NORDEN SD57248-001526500397  
 197507110001000000501000000 00060 01  
 770181617EVANGELICAL FAITH MINISTRIES INTERNATIONAL  
 PO BOX 847 RAPID CITY SD57709-084700000337  
 19920911532000000010100000020071233130 1200000000281230000000048371  
 0000000048371  
 460420292EVANGELICAL FREE CHURCH OF ABERDEEN  
 PO BOX 1345 ABERDEEN SD57402-134517290397  
 196504110059927602501000000 00060 12  
 460383597EVANGELICAL FREE CHURCH OF OKATON  
 PO BOX 5 OKATON SD57562-000517290391  
 196504110059927602501000000 00060 12  
 460350654EVANGELICAL LUTHERAN CHURCH IN AMERICA  
 2 1/2 MILES W 2 MILES N VOLIN SD57072-000093860397  
 198704410000000000101000000 00060 12  
 ZION  
 460315096EVANGELICAL LUTHERAN CHURCH IN AMERICA  
 % LANITA VANDERBUSH 2030 3RD ST  
 BROOKINGS SD57006-265793860397 198804110000000000101000000  
 00060 12 ASCENSION LUTHERAN CH  
 460347056EVANGELICAL LUTHERAN CHURCH IN AMERICA  
 RT 1 DIMOCK SD57331-000093860397  
 1987044100000000000101000000 00060 12  
 ST JOHN  
 411346372EVANGELICAL LUTHERAN CHURCH IN AMERICA  
 5 MILES S 5 1/4 MILES E FLANDREAU SD57028-000093860397  
 1987044100000000000101000000 00060 12  
 LONE ROCK  
 460423090EVANGELICAL LUTHERAN CHURCH IN AMERICA  
 % REGINALD J HANSEN PRES 705 E 41ST ST STE 200 SIOUX  
 FALLS SD57105-604893860397 19880411000100000010100000020080666060  
 0600000037787520000003577054 0000000019904- LUTHERAN SOCIAL SERV  
 460374939EVANGELICAL LUTHERAN CHURCH IN AMERICA  
 PO BOX 168 VOLIN SD57072-016893860397  
 198704110001000000501000000 00060 01  
 VOLIN  
 911789024EVANGELICAL LUTHERAN CHURCH IN AMERICA  
 % JAMES D BARCLAY 705 E 41ST ST STE 200 SIOUX  
 FALLS SD57105-604893860397 198804110001000000101000000 00060  
 06 GATEWAY APARTMENTS-LU  
 460422866EVANGELICAL LUTHERAN GOOD SAMARITAN FOUNDATION  
 4800 WEST 57TH STREET BOX 5038 SIOUX FALLS SD57108-223900000332  
 19940911716200000010100000020071286010 1200000142040210000001288850  
 0000001288850  
 460395058EVER GREEN HUTTERIAN BRETHERN INC  
 35691 156TH ST FAULKTON SD57438-610600004031  
 198705200003000000101000000 00000 12  
 460306353EVERGREEN CEMETERY ASSOCIATION  
 PO BOX 27 STRANDBURG SD57265-002700001332  
 1970081009000000000132000000 00020 06  
 204789005EVERGREEN CHILDRENS HOME INC  
 % GUS CRAVEN PO BOX 1508 MISSION  
 SD57555-150800000331 200706115000000000101201009 00010 09  
 P32  
 460324959EVERY CITIZEN COUNTS ORGANIZATION INC EAST CENTRAL CAREER OPPORTUNIT  
 PO BOX 450 MADISON SD57042-045000000331

IRS EO/BMF Data Decoded

Subject: Evergreen Colony, Faulkton, SD 57438

EO/BMF Name: Ever Green Hutterian Brethren Inc

EO File URL: [http://www.irs.gov/taxstats/charitablestats/article/0,,id=97186,00.html]

EO File by State: South Dakota

EO File MS-DOS Name: EO\_SD.EXE

EO File Updated: 11-12-09

EO File Date: 12/7/09

EO File EO/BMF Data Sequence:

460395058EVER GREEN HUTTERIAN BRETHREN INC

35691 156TH ST

FAULKTON

SD57438-610600004031

198705200003000000101000000

00000

12

Note:

The font of this data sequence, as Times New Roman, is not the same as the font of the original EO/BMF data so the spacing steps of this data sequence may be different from the original EO/BMF data. The data fields are the same as the original EO/BMF data.

EO/BMF data sequence decoded for EIN, IRC Section, and Ruling Date:

<u>EO/BMF Data</u>	<u>EO/BMF Data Field</u>
460395058	Employer Identification Number (EIN)
EVER GREEN HUTTERIAN BRETHREN INC	Primary Name of Organization
(no data)	In Care of Name (CO) (if present)
35691 156TH ST	Street Address
FAULKTON	City
SD	State
57438-6106	Zip Code (note: Zip+4)
0000	Group Exemption Number (GEN)
40	Subsection Code (SS)
3	Affiliation Code (AF)
1	Classification Code(s) (CL)
198705	Ruling Date (RD)

<u>Subsection Code</u>	<u>Classification Code</u>	<u>IRC Section (IRM Table)</u>	<u>IRC Section (SOI Table)</u>
40	1	501(d) Apostolic and religious organization	501(d) Apostolic and Religious Org.

<u>Ruling Date Data</u>	<u>Ruling Date Data Form</u>	<u>Ruling Date</u>
198705	YYYYMM (year and month)	05/1987

[Sign In](#) | [Cart](#) | [Newsletters](#)

1-800-MELISSA

[Products](#)[Solutions](#)[Downloads & Trials](#)[Support](#)[Resources](#)

**Zero** *in on your customer's location.*

Latitude & Longitude data paves way for more precise marketing

**Click here>>**

## Nonprofit Organization Lookup

Enter a 5-digit ZIP Code, organization name or 9-digit Tax ID

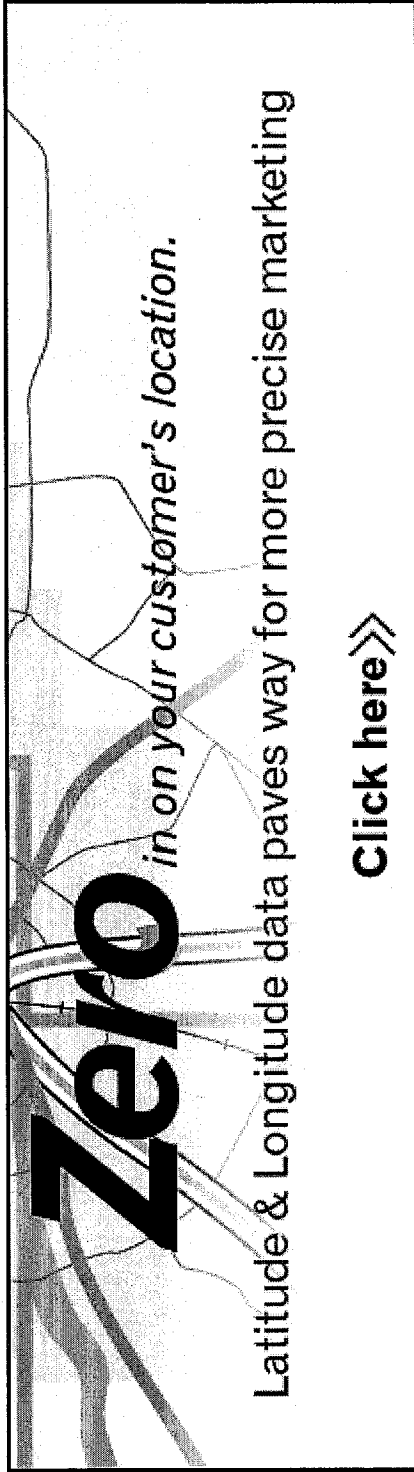
EVER GREEN HUTTERIAN BRETHREN INC	
Address	35691 156TH ST FAULKTON, SD 57438-6106 <a href="#">MapG</a> <a href="#">MapY</a> <a href="#">MapV</a>
IRS Subsection	501(d) - A religious and apostolic association.
Type of Organization	Corporation
Deductibility	Contributions are NOT deductible
Tax I.D. Number	460395058
Exempt Since	05-1987
Form 990 Requirement	Not required to file 990
Activity #1	Religious order
Share with others information about this Nonprofit - like the web site, e-mail address, how to donate or any corrections to the data shown.	
<input type="button" value="Post a Message"/>	

## Messages

[How Can We Improve this Lookup?](#) | [Email to a Friend](#) | [Lookups Forum](#) | [Terms of Use](#)

**MELISSA DATA®**

1-800-MELISSA

[Sign In](#) | [Cart](#) | [Newsletters](#) | [Search](#)[Products](#) [Solutions](#) [Downloads & Trials](#) [Support](#) [Resources](#) [Lookups](#) [Contact Us](#)

**Zero** *in on your customer's location.*

Latitude & Longitude data paves way for more precise marketing

**Click here>>**

## Nonprofit Organization Lookup

[Help](#)[Index](#)

Enter a 5-digit ZIP Code, organization name or 9-digit Tax ID

EVER GREEN HUTTERIAN BRETHREN INC	
Address	35691 156TH ST FAULKTON, SD 57438-6106 <a href="#">MapG</a> <a href="#">MapY</a> <a href="#">MapV</a>
IRS Subsection	501(d) - A religious and apostolic association.
Type of Organization	Corporation
Deductibility	Contributions are NOT deductible
Tax I.D. Number	460395058
Exempt Since	05-1987
Form 990 Requirement	Not required to file 990
Activity #1	Religious order
Share with others information about this Nonprofit - like the web site, e-mail address, how to donate or any corrections to the data shown.	
<input type="button" value="Post a Message"/>	

Messages

---

[How Can We Improve this Lookup?](#) | [Email to a Friend](#) | [Lookups Forum](#) | [Terms of Use](#)

[Sign In](#) | [Cart](#) | [Newsletters](#) | [Search](#)

1-800-MELISSA

[Products](#)[Solutions](#)[Downloads & Trials](#)[Support](#)[Resources](#)[Lookups](#)[Contact Us](#)[Free Lookups](#)[Home](#) > [Lookups](#) > Nonprofit Organization Lookup[Help](#)

## 13+ data quality tools for developers

1-800-MELISSA

[click here to download your free trials >>](#)

MELISSA DATA

Enter a 5-digit ZIP Code,  
organization name or 9-digit Tax ID

Use this Lookup to:

- Find information on over 1.4 million registered nonprofit organizations in the United States
- Get organization name, assets, income, and IRS subsection
- Select organization for contact name and address, type of foundation and organization
- Get deductibility status, classification, Form 990, and more

### EVER GREEN HUTTERIAN BRETHREN INC

35691 156TH ST

Address FAULKTON, SD 57438-6106

[MapG](#) [MapY](#) [MapV](#)

IRS Subsection 501(d) - A religious and apostolic association.

Type of Organization Corporation

Deductibility Contributions are NOT deductible

Tax I.D. Number 460395058

Exempt Since 05-1987

Form 990 Requirement Not required to file 990

Activity #1 Religious order

Share with others information about this Nonprofit - like the web site, e-mail address, how to donate or any corrections to the data shown.

Messages

[How Can We Improve this Lookup?](#) | [Send to a Friend](#) | [Lookups Forum](#) | [Terms of Use](#)

[Home](#) | [About Us](#) | [myManta](#) | [FAQ](#) | [View Cart](#) | [My Profile](#)Wednesday, Oct. 28, 2009  
**63,778,867** companies

Login:

Not a member? [Learn more.](#)**Free Subscription to  
Industrial Market Trends**

COMPANIES: U.S., Australia, Canada, U.K., Worldwide

RESOURCES: Video, Jobs, Reports, White Papers | JOIN US: Twitter, Facebook

U.S. business name, category, location...

**Search**

BUSINESS CENTERS: Small Biz, Sales Expertise, HR, Travel, Career, Tech

U.S. » Faulkton, SD » Agriculture » General Farms, Primarily Crop » Farms » Evergreen Colony

**Evergreen Colony** (Ever Green Hutterian Brethren Inc\*)

Is this your company?

35691 156th St  
Faulkton, SD 57438-6106[Claim This Profile](#)

These Members Work Here

**Phone:** (605) 324-3303**Website:** Information not found (?)**Do you?  
SAY SO**

Ads by Google

[Used Hay Squeezes](#) 1996 & 2005 Roadrunners, 1991 Hay Hog 100% Financing[New & Used Farm Machinery](#) Hundreds of Farm Machinery Listed Find Farm Machinery Here.[Used Farm Equipment](#) Used Farm Equipment & More! 100,000 Stores. Deals. Reviews.

The ads are not affiliated with Evergreen Colony

**Business Categories**Farms in Faulkton, SD  
General Crop Farm\*, All Other Miscellaneous Crop Farming**Evergreen Colony Business Information** [Claim This Profile](#)

Evergreen Colony is a private company categorized under Farms and located in Faulkton, SD. Our records show it was established in 1987\* and incorporated in South Dakota\*. Current estimates show this company has an annual revenue of \$5 to 10 million and employs a staff of approximately 50 to 99.

**Also Does Business As**

Ever Green Hutterian Brethren Inc\*

**HQ, Branch or Single Location**

Single Location

**Annual Sales** (Estimated)[View Details](#)**Employees** (Estimated)

50 to 99  
D&B: 10\*



#### SIC Code and Description

[View Details](#)

#### NAICS Code and Description

111998, All Other Miscellaneous Crop Farming

#### Products, Services and Brands

Information not found (?)

#### State of Incorporation

South Dakota\*

#### Years in Business

22\*

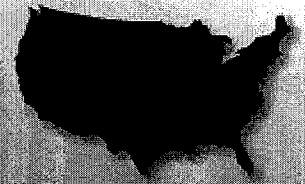
#### Company Contacts

Contact Name	Gender	
<a href="#">George Kleinsasser</a> , President	M	<a href="#">Claim This Profile</a>
<a href="#">Tim Hofer</a> , Human Resources Executive	M	

Click on the [reports tab](#) at the top of the page to research company background, detailed company profile, credit and financial reports for Evergreen Colony.

\*Data provided by D&B. © Dun and Bradstreet, Inc. All rights Reserved.

that helps me do  
business across



*ink*  
from CHASE



#### Related Links

[Other companies named Evergreen Colony](#)

[Companies in this industry](#)

[Jobs in Faulkton, SD](#)

#### Recent Visitors



Companies by Location: Faulkton, South Dakota

[Home](#)[Notifications](#)[Reach Us](#)

Keep our server humming, Donate.

## HUTTERITE CONTACTS

### GO TO MAIN INDEX

- s Blumengard, Faulkton, SD 57438-9302
- s Bon Homme, Tabor, SD 57063-6503
- s Brentwood, Faulkton, SD 57438
- s Cameron, Viborg, SD 57063-6503
- s Cedar Grove, Platte, SD 57369-7103
- s Claremont, Castlewood, SD 57223-5223
- s Clark, Raymond, SD 57258-7400
- s Clearfield, Delmont, SD 57330-6908
- s Collins, Iroquois, SD 57353
- s Deerfield, Ipswich, SD 57451-5606
- s Evergreen, Faulkton, SD 57438-6106
- s Fordham, Carpenter, SD 57322
- s Glendale, Frankfort, SD 57440-9650
- s Golden View, Salem, SD 57058
- s Gracevale, Winfred, SD 57076
- s Grass Land, Westport, SD 57481-8105
- s Grass Ranch, Kimball, SD 57355-7100
- s Greenwood, Delmont, SD 57330-5911
- s Hillcrest, Garden City, SD 57236-2108
- s Hillside, Doland, SD 57436
- s Huron, Huron, SD 57350-8001
- s Hutterville, Stratford, SD 57474-7204
- s Jamesville, Utica, SD 57067-5103
- s Lake View, Lake Andes, SD 57356-6730
- s Long Lake, Westport, SD 57481
- s Maxwell, Scotland, SD 57059-7200
- s Mayfield, Willow Lake, SD 57278-5401
- s Millbrook, Mitchell, SD 57301-7828

**Evergreen** Schmiedeleut Group 2

35691 - 156th St.

Faulkton, SD 57438-6106

Established From Blumengard, Faulkton, SD 57438-9302

[Google Map](#)

**Manager Timothy Hofer**

605-324-3303

**fax 3423**

**Minister George Kleinsasser**

605-324-3348

**Switchboard** 605-324-3492

Contact Information for Hutterite colonies as USDA farm subsidy recipients  
Subject: Evergreen Colony, Faulkton, SD 57438

Contact Information for [Evergreen Colony, Faulkton, SD 57438]

1) IRS EO/BMF data

Address:

Ever Green Hutterian Brethren Inc  
35691 156th St  
Faulkton, SD 57438-6106

2) Manta data

Phone: [605-324-3303]

Address:

Evergreen Colony/Ever Green Hutterian Brethren Inc  
35691 156th St  
Faulkton, SD 57438-6106

3) Hutterite Directory

Phone:

- 1) George Kleinsasser, Minister: [605-324-3348]
- 2) Timothy Hofer, Manager: [605-324-3303]
- 3) Switchboard: [605-324-3492]

Address:

Evergreen Colony  
35691 - 156th St.  
Faulkton, SD 57438-6106

Address verification results from [www.melissadata.com]:

- 1) For (1) IRS EO/BMF data: address verified
- 2) For (2) Manta data: address verified
- 3) For (3) Hutterite Directory:

Address verified for:

35691 156th St  
Faulkton, SD 57438-6106

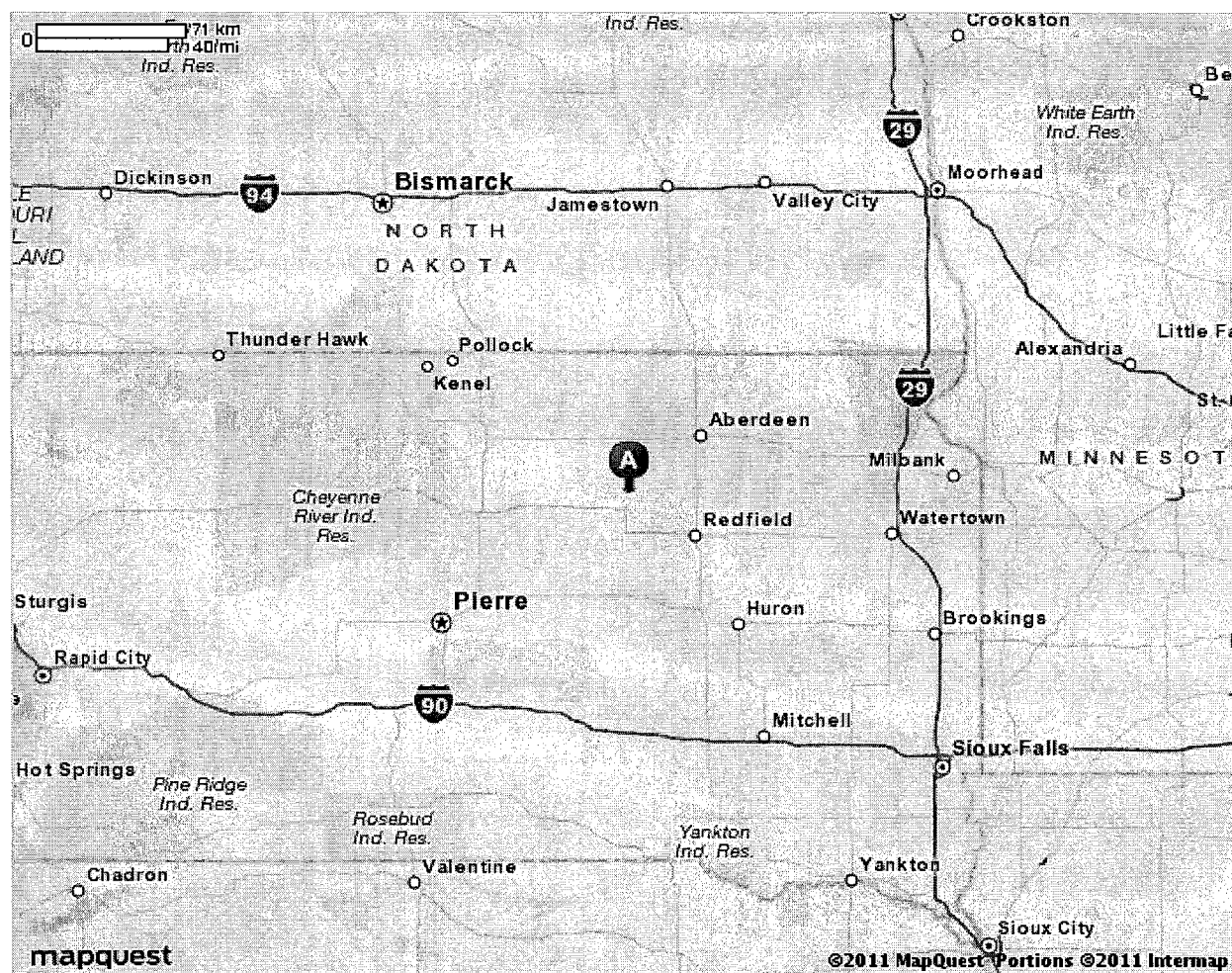


# MAPQUEST.

## Map of Evergreen Colony

35691 156th St, Faulkton, SD 57438 - (605)  
324-3303

Notes




All rights reserved. Use subject to License/Copyright | [Map Legend](#)

Directions and maps are informational only. We make no warranties on the accuracy of their content, road conditions or route usability or expeditiousness. You assume all risk of use. MapQuest and its suppliers shall not be liable to you for any loss or delay resulting from your use of MapQuest. Your use of MapQuest means you agree to our [Terms of Use](#)

**MAPQUEST.****Map of Evergreen Colony**

35691 156th St, Faulkton, SD 57438 - (605)  
324-3303

Notes



All rights reserved. Use subject to [License/Copyright](#) | [Map Legend](#)

Directions and maps are informational only. We make no warranties on the accuracy of their content, road conditions or route usability or expeditiousness. You assume all risk of use. MapQuest and its suppliers shall not be liable to you for any loss or delay resulting from your use of MapQuest. Your use of MapQuest means you agree to our [Terms of Use](#)



# MAPQUEST

## Map of Evergreen Colony

35691 156th St, Faulkton, SD 57438 - (605)  
324-3303

Notes



All rights reserved. Use subject to [License/Copyright](#) | [Map Legend](#)

Directions and maps are informational only. We make no warranties on the accuracy of their content, road conditions or route usability or expeditiousness. You assume all risk of use. MapQuest and its suppliers shall not be liable to you for any loss or delay resulting from your use of MapQuest. Your use of MapQuest means you agree to our [Terms of Use](#)



# MAPQUEST

Notes

## Trip to Evergreen Colony

35691 156th St, Faulkton, SD 57438 - (605)

324-3303

112.38 miles - about 2 hours 9 minutes



### Pierre, SD



1. Start out going **NORTHWEST** on **E CAPITOL AVE**  
toward **S EUCLID AVE / US-14 / US-83.**

go 0.0 mi



2. Turn **RIGHT** onto **N EUCLID AVE / US-14 / US-83.**  
Continue to follow **US-14 E / US-83 N.**

go 17.2 mi



3. Turn **LEFT** onto **US-83 / 305TH AVE.** Continue to follow  
**US-83.**

go 36.3 mi



4. **US-83** becomes **US-212.**

go 5.6 mi



5. Turn **SLIGHT LEFT** onto **164TH ST / US-212 / E**  
**GARFIELD AVE.** Continue to follow **US-212.**

go 46.1 mi



6. Stay **STRAIGHT** to go onto **SD-45 / US-212.**

go 0.2 mi



7. Turn **LEFT** onto **SD-45.**

go 6.5 mi



8. Turn **RIGHT** onto **156TH ST.**

go 0.5 mi



9. **35691 156TH ST**, is on the **RIGHT.**

go 0.0 mi

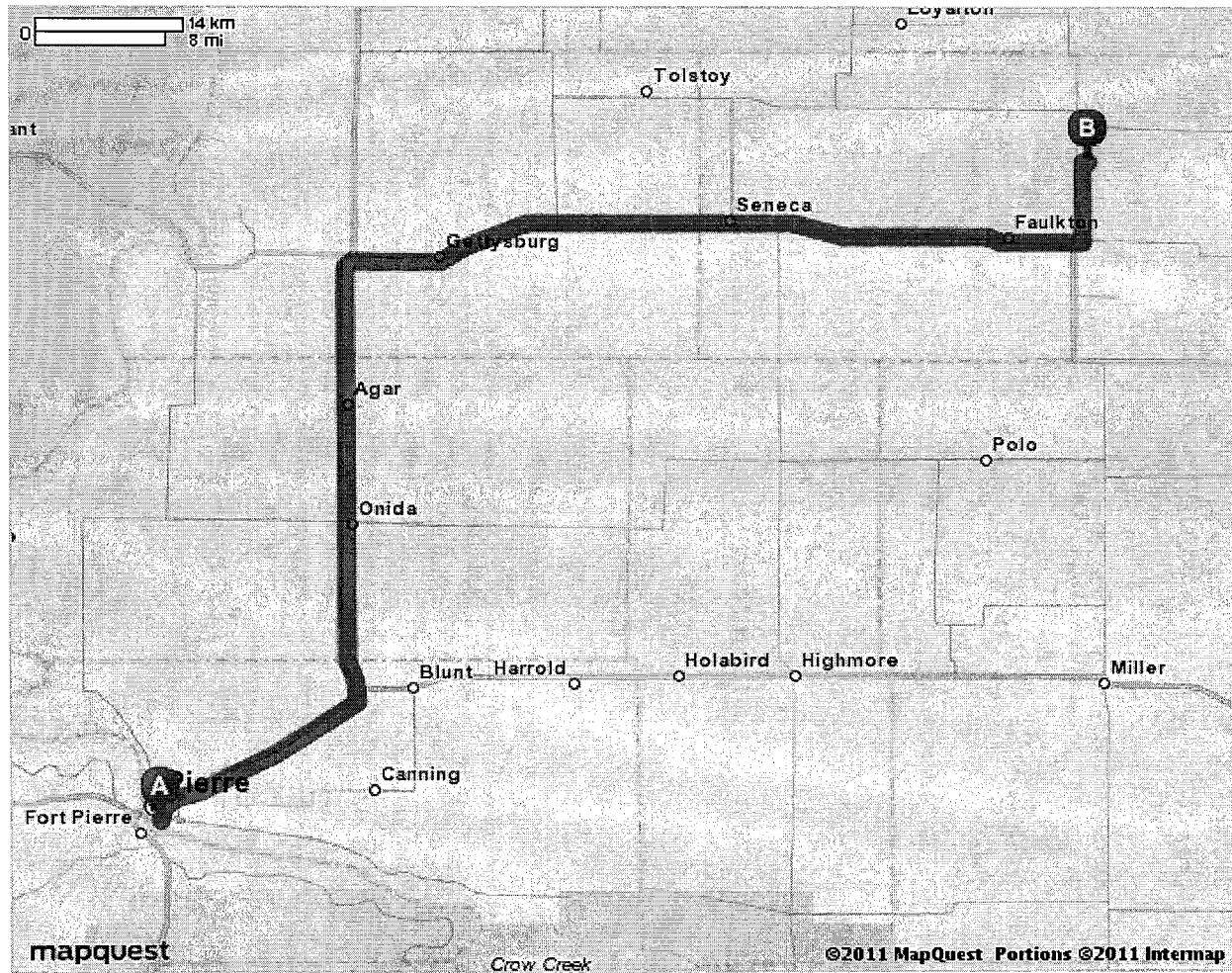


### Evergreen Colony - (605) 324-3303

35691 156th St, Faulkton, SD 57438

Total Travel Estimate : 112.38 miles - about 2 hours 9 minutes

Route Map [Hide](#)



All rights reserved. Use subject to [License/Copyright](#) | [Map Legend](#)

Directions and maps are informational only. We make no warranties on the accuracy of their content, road conditions or route usability or expeditiousness. You assume all risk of use. MapQuest and its suppliers shall not be liable to you for any loss or delay resulting from your use of MapQuest. Your use of MapQuest means you agree to our [Terms of Use](#)

List of Evidence for Hutterite colonies as USDA farm subsidy recipients

Subject: Fordham Hutterian Bretheren Inc, Carpenter, SD 57322

Location by State: South Dakota

Form and Version of Evidence:

[Short Form for Original Evidence (Long Form) and New Evidence 1]

Timeframe of Evidence as Webpages: 2009-2011

Status: Investigation as EO (Exempt Organization)

Topic: Short Form includes Findings from Original Evidence (Long Form) and  
New Evidence 1, and Conclusion from New Evidence 1

Section SF. List of Short Form of Evidence for OE and NE 1

- 1) EWG 'Search Result' and 'Farm Location(s)' webpages (10/28/2009) for data 1995-2006  
Both from Environmental Working Group's Farm Subsidy Database - [<http://farm.ewg.org/>]  
Evidence included: yes
- 2) EWG 'Ownership Interest(s)' webpage(s) (10/28/2009) for data 1995-2006  
From Environmental Working Group's Farm Subsidy Database - [<http://farm.ewg.org/>]  
Evidence included: yes
- 3) EWG dataset (7/21/2011) for data 1995-2010  
From Environmental Working Group's Farm Subsidy Database - [<http://farm.ewg.org/>]  
Evidence included: yes
- 4) IRS Exempt Organization (EO) data webpage(s) from [[www.irs.gov](http://www.irs.gov)]  
EO File URL: (not included)  
EO File Date (for OE): (not included)  
EO File Date (for NE 1): (not included)  
Evidence included: no
- 5) IRS EO/BMF Data Decoded page  
Evidence included: no
- 6) Melissa Data webpage(s) (7/21/2011) from [[www.melissadata.com](http://www.melissadata.com)]  
Evidence included: yes
- 7) Manta data webpage(s) (10/28/2009) from [[www.manta.com](http://www.manta.com)]  
Evidence included: yes
- 8) Hutterite Surnames page  
Evidence included: no
- 9) Hutterite Directory webpage(s) (10/28/2009)  
From [[www.cedrontech.com](http://www.cedrontech.com)], or link from [[www.hutterites.org](http://www.hutterites.org)]  
Evidence included: yes
- 10) Contact Information page(s)  
Evidence included: yes
- 11) MapQuest webpage(s) (5/26/2011) from [[www.mapquest.com](http://www.mapquest.com)]  
Evidence included: yes

Note:

All evidence has been introduced for the original evidence (long form) and/or the new evidence 1, except the 'Contact Information' page and the 'MapQuest' webpage which are introduced as evidence for the 'Short Form of Evidence for OE and NE 1'.

List of Evidence for Hutterite colonies as USDA farm subsidy recipients

Subject: Fordham Hutterian Bretheren Inc, Carpenter, SD 57322

Location by State: South Dakota

Status: Investigation as EO (Exempt Organization)

Topic: Findings, for Section LF and Section SF, Version 1

Findings (for Section LF and Section SF, Version 1):

1:

Fordham Hutterian Bretheren Inc fits a profile of a Hutterite colony but cannot confirm identity as a Hutterite colony and member of the Hutterian Brethren Church due to a lack of evidence.

Data for Fordham Hutterian Bretheren Inc that fits a profile of a Hutterite colony:

1) Name: Fordham Hutterian Bretheren Inc, Carpenter, SD 57322

(USDA farm subsidy recipient)

2) Manta data: Fordham Hutterian Brethren also does business as Fordham Colony Hb

[Fordham Hutterian Brethren, 533 Fordham Dr, Carpenter, SD 57322]

3) FEEFHS/Hutterite colony data:

[Year Founded | Colony Name | Location: City (SD) | Parent Colony | Leading Surnames

1974 | Fordam | Carpenter | Huron | Wollman, Glanzer]

4) Rocky Cape Christian Community/Hutterite colony data:

[Fordham, SD, 1974 - present (note: Schmiedeleut)]

5) Hutterite Directory (for Fordham Colony):

[Fordham, 533 Fordham Drive, Carpenter, SD 57322]

2:

IRS EO/BMF data not found so do not know IRC section.

3:

Different Business Names:

1) Manta data: Fordham Hutterian Brethren also does business as Fordham Colony Hb

4:

Dataset for timeframe 1995-2006:

Identity of USDA farm subsidy recipient:

[Fordham Hutterian Bretheren Inc, Carpenter, SD 57322]

USDA farm subsidy total:

1) Subsidy Total 1995-2006: \$1,514,228.66 (note: exact calculation)

2) Subsidy Payments 1995-2006 Total: \$1,514,229 (note: rounded off calculation)

IRC Section: (unknown)

Ruling Date: (unknown)

Operating As: The organization fits a profile of a Hutterite colony but cannot confirm identity as a Hutterite colony due to a lack of evidence.

> Findings for Section NE 1, for:

[Fordham Hutterian Bretheren Inc, Carpenter, SD 57322]

(page 1)

1:

Refer to the original findings for Section LF for data. This findings includes updated data.

2(a):

Data from Findings for Section LF:

a:

Fordham Hutterian Bretheren Inc fits a profile of a Hutterite colony but cannot confirm identity as a Hutterite colony and member of the Hutterian Brethren Church due to a lack of evidence.

2(b):

Update for Findings for Section LF:

a:

Fordham Hutterian Bretheren Inc is confirmed as a Hutterite colony and member of the Hutterian Brethren Church based on data for ID as a Hutterite colony. Hutterian Bretheren is a misspelling of Hutterian Brethren. Hutterite surnames are found at Fordham Hutterian Bretheren Inc.

Data for Fordham Hutterian Bretheren Inc for ID as a Hutterite colony:

1) Name: Fordham Hutterian Bretheren Inc, Carpenter, SD 57322

2) Hutterite surnames found with USDA ownership shares data 2010:

Glanzer, Waldner, Wipf, Wollman

(note: for verification of Hutterite surnames refer to the webpage 'Surnames of Founding Families' at [<http://www.feefhs.org/links/hutterites/surnames.html>])

3) FEEFHS/Hutterite colony data:

[Year Founded | Colony Name | Location: City (SD) | Parent Colony | Leading Surnames  
1974 | Fordam | Carpenter | Huron | Wollman, Glanzer]

4) Rocky Cape Christian Community/Hutterite colony data:

[Fordham, SD, 1974 - present (note: Schmiedeleut)]

5) Hutterite Directory (for Fordham Colony):

[Fordham, 533 Fordham Drive, Carpenter, SD 57322]

3:

Melissa Data for [Fordham School] is included with the new evidence as data for investigation. The location of the school is the same as the location of the USDA business name. The address of the school is the same as the Hutterite Directory address for Fordham Colony.

4:

Melissa Data can be established as a valid data source for IRS data from [Findings for documentation as evidence for Hutterite colonies as USDA farm subsidy recipients] that will establish that there are 100 organizations with IRS EO/BMF data and Melissa Data data with the same IRS Employer Identification Number (EIN) and Melissa Data data that can be converted to decoded IRS EO/BMF data, so the data is for the same organization.

> Conclusion for Section NE 1, for:

[Fordham Hutterian Bretheren Inc, Carpenter, SD 57322]

(page 1)

1:

This conclusion is a updated version of the original conclusion for Section LF so refer to this updated conclusion as the new conclusion for Section LF. This conclusion includes a updated dataset with data for timeframe 1995-2010.

2:

IRS EO/BMF data not found for original evidence.

Melissa Data for [Fordham School] is included with the new evidence as data for investigation. The location of the school is the same as the location of the USDA business name. The address of the school is the same as the Hutterite Directory address for Fordham Colony.

3:

Dataset for timeframe 1995-2010:

Identity of USDA farm subsidy recipient:

[Fordham Hutterian Bretheren Inc, Carpenter, SD 57322]

USDA farm subsidy total:

1) Subsidy Total 1995-2010: \$1,832,095.88 (note: exact calculation)

2) Subsidy Payments 1995-2010 Total: \$1,832,096 (note: rounded off calculation)

3) 'Summary' data shows that the farm subsidy payment data for the calculation of the USDA farm subsidy total for 1995-2010 applies to 1995-2010.

IRC Section: (unknown)

Ruling Date: (unknown)

Operating As: Hutterite colony

4:

Recommendation:

> Step 1

A investigation to find IRC section data from the IRS Business Master File (BMF) for:

Name: Fordham Hutterian Bretheren Inc, Carpenter, SD 57322

Timeframe for IRC section data: 1995-2010

Data from Section LF and Section NE 1:

Hutterite Directory (for Fordham Colony):

[Fordham, 533 Fordham Drive, Carpenter, SD 57322]

Different Business Names:

1) Manta data: Fordham Hutterian Brethren also does business as Fordham Colony Hb

[Fordham Hutterian Brethren, 533 Fordham Dr, Carpenter, SD 57322]

Note:

Melissa Data for [Fordham School] is included with the new evidence as data for investigation. The location of the school is the same as the location of the USDA business name. The address of the school is the same as the Hutterite Directory address for Fordham Colony.

# environmental working group's Farm Subsidy Database



179,549,560

## **NEW 2007 Direct Payment Subsidy Overview**

### **NEW Press Release**

[2008 Farm Subsidy Database Update](#)

[2008 Summary](#)

[2008 News Release](#)

[EWG's Policy Analysis Database](#)

## **READ MULCH**

Updates, commentary,  
& your feedback

**NEW!**

- [Full Disclosure: Who really benefits from federal farm subsidies](#)
- [What's in the new Farm Bill 2007 Database?](#)
- [New Farm Bill Web Site Generates Media Storm](#)

[Congressional District Ranking](#)

## **Related Content**

Farms Receiving Government

Payments

Speech: Farm Policy For The Rest of  
Us

## **EWG Farm Subsidy Database**

**Corporate Subsidy Recipients 1 to 1 of 1 in South Dakota**

Business Name: FORDHAM

Rank	Name	Location	Subsidy Total 1995-2006
1	<a href="#">Fordham Hutterian Bretheren Inc</a>	Carpenter, SD 57322	\$ 1,514,228.66

# environmental working group's Farm Subsidy Database



**179,549,847**

## **NEW 2007 Direct Payment Subsidy Overview**

### **NEW Press Release**

[2008 Farm Subsidy Database Update](#)

[2008 Summary](#)

[2008 News Release](#)

[EWG's Policy Analysis Database](#)

### **READ MULCH**

Updates, commentary,  
& your feedback

**NEW!**

- [Full Disclosure: Who really benefits from federal farm subsidies](#)
- [What's in the new Farm Bill 2007 Database?](#)
- [New Farm Bill Web Site Generates Media Storm](#)

[Congressional District Ranking](#)

### **Related Content**

Farms Receiving Government

Payments

Speech: Farm Policy For The Rest of

Us

### **USDA subsidy information for Fordham Hutterian Bretheren Inc**

**Fordham Hutterian Bretheren Inc:** [Summary](#) | [Programs](#) | [Programs by year](#)  
| [Farm Location\(s\)](#) | [Ownership Interest\(s\)](#)

### **Addresses on file with USDA for Fordham Hutterian Bretheren Inc**

USDA county office from which subsidies were paid:	Subsidy Payments 1995-2006	Most recent address on file in USDA county office
Spink County, South Dakota	\$10,818	Fordham Hutterian Bretheren Inc Carpenter, SD 57322
Clark County, South Dakota	\$1,503,411	Fordham Hutterian Bretheren Inc Carpenter, SD 57322
<b>Total</b>	<b>\$1,514,229</b>	

# environmental working group's Farm Subsidy Database



**179,549,900**

## **NEW 2007 Direct Payment Subsidy Overview**

### **NEW Press Release**

[2008 Farm Subsidy Database Update](#)

[2008 Summary](#)

[2008 News Release](#)

[EWG's Policy Analysis Database](#)

**READ MULCH**  
Updates, commentary,  
& your feedback

**NEW!**

- [Full Disclosure: Who really benefits from federal farm subsidies](#)
- [What's in the new Farm Bill 2007 Database?](#)
- [New Farm Bill Web Site Generates Media Storm](#)

[Congressional District Ranking](#)

## **Related Content**

Farms Receiving Government

Payments

Speech: Farm Policy For The Rest of  
Us

## **USDA subsidy information for Fordham Hutterian Bretheren Inc**

**Fordham Hutterian Bretheren Inc:** [Summary](#) | [Programs](#) | [Programs by year](#)  
| [Farm Location\(s\)](#) | [Ownership Interest\(s\)](#)

## **Ownership shares for Fordham Hutterian Bretheren Inc**

Pick year for ownership information 

USDA county office/Ownership:	Percentage Share*
<b>Fordham Hutterian Bretheren Inc ownership information from 2006 Clark County, South Dakota</b>	
<a href="#">Members Of Fordham Hutterian Bret Carpenter, SD 57322</a>	<b>100.00 %</b>
<b>Fordham Hutterian Bretheren Inc ownership information from 2005 Spink County, South Dakota</b>	
<a href="#">Members Of Fordham Hutterian Bret Carpenter, SD 57322</a>	<b>100.00 %</b>

\* According to USDA percentage shares for ownership may not reflect share of subsidy payments. EWG review shows that share information on file with USDA may not always equal 100 percent.

# environmental working group's Farm Subsidy Database



**179,549,981**

## **NEW 2007 Direct Payment Subsidy Overview** **NEW Press Release**

[2008 Farm Subsidy Database Update](#)

[2008 Summary](#)

[2008 News Release](#)

[EWG's Policy Analysis Database](#)

### **READ MULCH**

Updates, commentary,  
& your feedback

**NEW!**

- [Full Disclosure: Who really benefits from federal farm subsidies](#)
- [What's in the new Farm Bill 2007 Database?](#)
- [New Farm Bill Web Site Generates Media Storm](#)

[Congressional District Ranking](#)

### **Related Content**

Farms Receiving Government

Payments

Speech: Farm Policy For The Rest of

Us

### **USDA subsidy information for Members Of Fordham Hutterian Bret**

**Members Of Fordham Hutterian Bret:** [Farm Location\(s\)](#) | [Recipient ownership share\(s\)](#)

#### **Recipient's ownership share(s)**

Recipient:	County	Percentage Share*
<a href="#">Fordham Hutterian Bretheren Inc</a>	Clark County, South Dakota	100.0 %
	Spink County, South Dakota	0.0 %

\* Percentage share information is from 2006. According to USDA percentage shares for ownership may not reflect share of subsidy payments. EWG review shows that share information on file with USDA may not equal 100 percent.

# environmental working group's Farm Subsidy Database



179,550,062

## **NEW 2007 Direct Payment Subsidy Overview**

### **NEW Press Release**

[2008 Farm Subsidy Database Update](#)

[2008 Summary](#)

[2008 News Release](#)

[EWG's Policy Analysis Database](#)

**READ MULCH**  
Updates, commentary  
& your feedback

**NEW!**

- [Full Disclosure: Who really benefits from federal farm subsidies](#)
- [What's in the new Farm Bill 2007 Database?](#)
- [New Farm Bill Web Site Generates Media Storm](#)

[Congressional District Ranking](#)

## **Related Content**

Farms Receiving Government

Payments

Speech: Farm Policy For The Rest of

Us

## **USDA subsidy information for Members Of Fordham Hutterian Bret**

**Members Of Fordham Hutterian Bret:** [Farm Location\(s\)](#) | [Recipient ownership share\(s\)](#)

### **Recipient's ownership share(s)**

Recipient:	County	Percentage Share*
<a href="#">Fordham Hutterian Bretheren Inc</a>	Clark County, South Dakota	0.0 %
	Spink County, South Dakota	100.0 %

\* Percentage share information is from 2006. According to USDA percentage shares for ownership may not reflect share of subsidy payments. EWG review shows that share information on file with USDA may not equal 100 percent.



## EWG Farm Subsidy Database

Corporate Subsidy Recipients 1 to 1 of 1 in South Dakota

Business Name: **FORDHAM**

Rank	Name	Location	Subsidy Total 1995-2010
1	<u>Fordham Hutterian Bretheren Inc</u>	Carpenter, SD 57322	\$ 1,832,095.88

Note: The information on conservation spending for 2010 is incomplete due to missing data from USDA's Natural Resource Conservation Service. Payment data currently are not included for the Environmental Quality Incentives Program, but will be added once NRCS makes it available.

The information provided for the Wetland Reserve Program (WRP) provides an inaccurate picture of how WRP payments are distributed. USDA's Natural Resource Conservation Service uses title companies as intermediaries to finalize wetlands easements under the Wetlands Reserve Program. As a result, the data provided to us shows large sums of money going to these title companies. In reality, the payments are ultimately distributed to landowners participating in the WRP.

Unfortunately, NRCS has not provided the data to show where these farms and wetlands are located or which farmers or landowners are enrolling in the program, so EWG is unable to allocate these large sums of money to individuals beyond the title companies. Therefore, these companies skew the conservation rankings and payment concentration, which EWG cannot avoid unless and until NRCS makes available the additional farm attribution data. Therefore, we have not included WRP payments in the 2010 data update.

Finally, we have separated data on farm commodity, disaster and conservation payments in order to provide a more accurate picture of top recipients and concentration of payments among the three main categories of USDA programs.



### USDA subsidy information for **Fordham Hutterian Bretheren Inc**

#### Addresses on file with USDA for Fordham Hutterian Bretheren Inc

USDA county office from which subsidies were paid:	Subsidy Payments 1995-2010	Most recent address on file in USDA county office
Clark County, South Dakota	\$1,821,278	Fordham Hutterian Bretheren Inc Carpenter, SD 57322
Spink County, South Dakota	\$10,818	Fordham Hutterian Bretheren Inc Carpenter, SD 57322
<b>Total</b>	<b>\$1,832,096</b>	

**Note:** The information on conservation spending for 2010 is incomplete due to missing data from USDA's Natural Resource Conservation Service. Payment data currently are not included for the Environmental Quality Incentives Program, but will be added once NRCS makes it available.

The information provided for the Wetland Reserve Program (WRP) provides an inaccurate picture of how WRP payments are distributed. USDA's Natural Resource Conservation Service uses title companies as intermediaries to finalize wetlands easements under the Wetlands Reserve Program. As a result, the data provided to us shows large sums of money going to these title companies. In reality, the payments are ultimately distributed to landowners participating in the WRP.

Unfortunately, NRCS has not provided the data to show where these farms and wetlands are located or which farmers or landowners are enrolling in the program, so EWG is unable to allocate these large sums of money to individuals beyond the title companies. Therefore, these companies skew the conservation rankings and payment concentration, which EWG cannot avoid unless and until NRCS makes available the additional farm attribution data. Therefore, we have not included WRP payments in the 2010 data update.

Finally, we have separated data on farm commodity, disaster and conservation payments in order to provide a more accurate picture of top recipients and concentration of payments among the three main categories of USDA programs.

**Fordham Hutterian Bretheren Inc received payments totaling \$1,832,096 from 1995 through 2010**

Year	Conservation Subsidies	Disaster Subsidies	Commodity Subsidies	Total USDA Subsidies 1995-2010
1995	\$20,777	\$0	\$33,011	\$53,788
1996	\$20,777	\$0	\$47,455	\$68,232
1997	\$20,777	\$0	\$35,492	\$56,269
1998	\$20,777	\$0	\$122,046	\$142,823
1999	\$24,136	\$0	\$189,110	\$213,246
2000	\$3,359	\$0	\$155,315	\$158,674
2001	\$18,538	\$0	\$180,475	\$199,013
2002	\$12,776	\$0	\$43,913	\$56,689
2003	\$6,676	\$0	\$41,085	\$47,761
2004	\$9,578	\$0	\$134,785	\$144,363
2005	\$24,357	\$80,000	\$167,867	\$272,224
2006	\$12,826	\$0	\$88,321	\$101,147
2007	\$26,066	\$0	\$38,818	\$64,884
2008	\$14,816	\$61,753	\$38,290	\$114,859
2009	\$45,268	\$0	\$37,398	\$82,666
2010	\$17,728	\$0	\$37,730	\$55,458
<b>Total</b>	<b>\$299,232</b>	<b>\$141,753</b>	<b>\$1,391,111</b>	<b>\$1,832,096</b>

**Crop Summary for Fordham Hutterian Bretheren Inc**

Crop	Payments 1995-2010
Corn Subsidies**	\$862,538
Soybean Subsidies**	\$301,209
Wheat Subsidies**	\$94,374
Barley Subsidies**	\$56,435
Sorghum Subsidies**	\$1,065
Oat Subsidies**	\$625

**Counties where payments were made from**

County	Subsidy Payments 1995-2010
Clark County, South Dakota	\$1,821,278
Spink County, South Dakota	\$10,818

---

**Total****\$1,832,096**

**Note:** The information on conservation spending for 2010 is incomplete due to missing data from USDA's Natural Resource Conservation Service. Payment data currently are not included for the Environmental Quality Incentives Program, but will be added once NRCS makes it available.

The information provided for the Wetland Reserve Program (WRP) provides an inaccurate picture of how WRP payments are distributed. USDA's Natural Resource Conservation Service uses title companies as intermediaries to finalize wetlands easements under the Wetlands Reserve Program. As a result, the data provided to us shows large sums of money going to these title companies. In reality, the payments are ultimately distributed to landowners participating in the WRP.

Unfortunately, NRCS has not provided the data to show where these farms and wetlands are located or which farmers or landowners are enrolling in the program, so EWG is unable to allocate these large sums of money to individuals beyond the title companies. Therefore, these companies skew the conservation rankings and payment concentration, which EWG cannot avoid unless and until NRCS makes available the additional farm attribution data. Therefore, we have not included WRP payments in the 2010 data update.

Finally, we have separated data on farm commodity, disaster and conservation payments in order to provide a more accurate picture of top recipients and concentration of payments among the three main categories of USDA programs.

# USDA subsidy information for **Fordham Hutterian Bretheren Inc**

## Payment Breakdown

Subsidy Program	Total Payments 1995-2010
<b>Total USDA - Subsidies</b>	<b>\$1,832,096</b>
<i>Subtotal, Farming Subsidies</i>	<b>\$1,391,111</b>
<i>Subtotal, Conservation Programs</i>	<b>\$299,232</b>
<i>Subtotal, Disaster Payments</i>	<b>\$141,753</b>

## Commodity subsidy breakdown

Subsidy Program	Total Payments 1995-2010
<b>Subtotal, Farming Subsidies</b>	<b>\$1,391,111</b>
<i>Total Direct Payments</i>	<b>\$317,977</b>
Direct Program Payments - 2008 Farm Bill	\$75,128
Direct Payment - Barley	\$478
Direct Payment - Corn	\$147,144
Direct Payment - Soybeans	\$90,465
Direct Payment - Wheat	\$4,762
<i>Total Counter Cyclical Payments</i>	<b>\$88,373</b>
Counter Cyclical Payment - Barley	\$101
Counter Cyclical Payment - Corn	\$88,272
Counter Cyclical Payment - Soybeans	\$0
Counter Cyclical Payment - Wheat	\$0
<i>Production Flexibility Contracts</i>	<b>\$282,881</b>
Production Flexibility - Barley	\$35,633
Production Flexibility - Corn	\$190,442
Production Flexibility - Oats	\$328
Production Flexibility - Sorghum	\$306
Production Flexibility - Wheat	\$56,172
<i>Mkt. Loss Asst. - Commodity Crops</i>	<b>\$135,810</b>
Market Loss Assistance - Barley	\$20,223
Market Loss Assistance - Corn	\$87,700
Market Loss Assistance - Oats	\$297
Market Loss Assistance - Sorghum	\$759
Market Loss Assistance - Wheat	\$26,831

<i>Oilseed Program</i>	<b>\$39,004</b>
Oilseed Program - Soybean	\$39,004
<i>Deficiency Payments</i>	<b>\$13,791</b>
Advance Deficiency - Corn	\$19,242
Deficiency - Corn	\$-12,060
Advance Deficiency - Wheat	\$3,791
Deficiency - Wheat	\$2,818
<i>Loan Deficiency Payments</i>	<b>\$425,477</b>
Loan Deficiency - Corn	\$253,736
Loan Deficiency - Soybeans	\$171,740
<i>Total Commodity Certificates</i>	<b>\$41,472</b>
Commodity Certificates - Corn	\$41,472
<i>Marketing Loan Gains</i>	<b>\$46,590</b>
Market Gains Farm - Corn	\$46,590
<i>Misc. Farm - Subsidies</i>	<b>\$-263</b>
Interest Penalty Payments	\$218
Payment Limitation	\$-481

**Conservation subsidy breakdown**

<b>Subsidy Program</b>	<b>Total Payments 1995-2010</b>
<b>Subtotal, Conservation Programs</b>	<b>\$299,232</b>
<i>Conservation Reserve Program</i>	<b>\$271,789</b>
CRP - Annual Land Rental	\$229,959
CRP - Practice Incentive	\$14,004
CRP - Signing Incentive	\$2,410
CRP - Cost Share	\$25,598
CRP - Wetlands	\$138
CRP - Failure To Comply	\$-320
<i>Total Conservation Security Program</i>	<b>\$27,443</b>
Conservation Security Program	\$27,443

**Disaster subsidy breakdown**

<b>Subsidy Program</b>	<b>Total Payments 1995-2010</b>
<b>Subtotal, Disaster Payments</b>	<b>\$141,753</b>
<i>Misc. Disaster Payments</i>	<b>\$141,753</b>
Crop Disaster - Program	\$141,753

**Note:** The information on conservation spending for 2010 is incomplete due to missing data from USDA's Natural Resource Conservation Service. Payment data currently are not included for the Environmental Quality Incentives Program, but will be added once NRCS makes it available.

The information provided for the Wetland Reserve Program (WRP) provides an inaccurate picture of how WRP payments are distributed. USDA's Natural Resource Conservation Service uses title companies as intermediaries to finalize wetlands easements under the Wetlands Reserve Program. As a result, the data provided to us shows large sums of money going to these title companies. In reality, the payments are ultimately distributed to landowners participating in the WRP.



## USDA subsidy information for **Fordham Hutterian Bretheren Inc**

### Ownership shares for Fordham Hutterian Bretheren Inc

Pick year for ownership information

USDA county office/Ownership:

Percentage  
Share\*

**Fordham Hutterian Bretheren Inc**  
ownership information from 2010  
Clark County, South Dakota

<a href="#">Johnny Glanzer</a>	N/A*
<a href="#">Marybeth Glanzer</a>	N/A*
<a href="#">Sandra Dawn Glanzer</a>	N/A*
<a href="#">Martin Dale Glanzer</a>	N/A*
<a href="#">Grace Glanzer</a>	N/A*
<a href="#">Joseph Glanzer</a>	N/A*
<a href="#">William Glanzer</a>	N/A*
<a href="#">Herb David Glanzer</a>	N/A*
<a href="#">Karen Glanzer</a>	N/A*
<a href="#">Joel Edward Glanzer</a>	N/A*
<a href="#">Nathaniel Glanzer</a>	N/A*
<a href="#">Tidus J Wollman</a>	N/A*
<a href="#">Becky Glanzer</a>	N/A*
<a href="#">Lillian Glanzer</a>	N/A*
<a href="#">Bill Glanzer</a>	N/A*
<a href="#">Dora Glanzer</a>	N/A*
<a href="#">Annie Glanzer</a>	N/A*
<a href="#">Barbara Glanzer</a>	N/A*
<a href="#">Joyce Glanzer</a>	N/A*
<a href="#">Gary Glanzer</a>	N/A*
<a href="#">Sammy S Glanzer</a>	N/A*
<a href="#">Steven Glanzer</a>	N/A*
<a href="#">Becky Glanzer</a>	N/A*
<a href="#">Sarah B Wipf</a>	N/A*
<a href="#">Melissa Glanzer</a>	N/A*
<a href="#">Joshua Ryan Glanzer</a>	N/A*

<u>Elizabeth Glanzer</u>	N/A*
<u>Janice Glanzer</u>	N/A*
<u>Jared Glanzer</u>	N/A*
<u>Jerlynn Margaret Wollman</u>	N/A*
<u>Janelle Mary Wollman</u>	N/A*
<u>Jerry Glanzer</u>	N/A*
<u>Suzanna Glanzer</u>	N/A*
<u>Anna Marie Wollman</u>	N/A*
<u>Doris Glanzer</u>	N/A*
<u>Sam Glanzer</u>	N/A*
<u>Elizabeth Waldner</u>	N/A*
<u>Susie Glanzer</u>	N/A*
<u>Amos Wollman</u>	N/A*
<u>David Glanzer Jr</u>	N/A*
<u>Johnny Glanzer</u>	N/A*
<u>Angela Marlene Wipf</u>	N/A*
<u>Karris Iri Wollman</u>	N/A*
<u>Megen Line Glanzer</u>	N/A*
<u>Amos Wollman</u>	N/A*
<u>Daniel Glanzer</u>	N/A*
<u>Dianna Glanzer</u>	N/A*
<u>Denyce Rebecca Glanzer</u>	N/A*
<u>Mariah Glanzer</u>	N/A*
<u>Aniya Glanzer</u>	N/A*
<u>Nicole Glanzer</u>	N/A*
<u>Jaykiah Glanzer</u>	N/A*
<u>Kelsey Glanzer</u>	N/A*
<u>Adrian Glanzer</u>	N/A*
<u>Abigail Glanzer</u>	N/A*
<u>Cheyenne Glanzer</u>	N/A*
<u>Samara Glanzer</u>	N/A*
<u>Esther Wollman</u>	N/A*
<u>Linda Glanzer</u>	N/A*
<u>Tanaysha Glanzer</u>	N/A*
<u>Samson Glanzer</u>	N/A*

\* According to USDA percentage shares for ownership may not reflect share of subsidy payments. EWG review shows that share information on file with USDA may not always equal 100 percent. Most recent percentage share information is from 2008. Future release of this information was barred by law in the 2008 Farm Bill.

**Note:** The information on conservation spending for 2010 is incomplete due to missing data from USDA's Natural Resource Conservation Service. Payment data currently are not included for the Environmental Quality Incentives Program, but will be added once NRCS makes it available.

The information provided for the Wetland Reserve Program (WRP) provides an inaccurate picture of how WRP payments are distributed. USDA's Natural Resource Conservation Service uses title companies as intermediaries to

**MELISSA DATA**[Sign In](#) | [Cart](#) | [Newsletters](#) | [Search](#)

1-800-MELISSA

[Products](#)[Solutions](#)[Downloads & Trials](#)[Support](#)[Resources](#)[Lookups](#)[Contact Us](#)[Free Lookups](#)[Home](#) > [Lookups](#) > Nonprofit Organization Lookup[Help](#)**Looking for your next best customers?**

B-2-C, B-2-B, or B-2-E, we've got your preferred mailing territory covered.

**Start Today**Enter a 5-digit ZIP Code,  
organization name or 9-digit Tax ID**Use this Lookup to:**

- Find information on over 1.4 million registered nonprofit organizations in the United States
- Get organization name, assets, income, and IRS subsection
- Select organization for contact name and address, type of foundation and organization
- Get deductibility status, classification, Form 990, and more

**FORDHAM SCHOOL**

Address **533 FORDHAM DR**  
**CARPENTER, SD 57322-2101**  
[MapG](#) [MapY](#) [MapV](#)

IRS Subsection **501(c)(3) - A religious, educational, charitable, scientific or literary organization.**

Type of Foundation **School**

Type of Organization **Corporation**

Deductibility **Contributions are deductible**

Tax I.D. Number **460372548**

Exempt Since **12-1983**

Form 990 Requirement **Not required to file (income less than \$25,000)**

Last 990 Form Filed **12-2010**

Form 990 Amount **\$0**

Activity #1 **Private school**

Activity #2 **School, college, trade school, etc.**

Classification **Primary, Elementary Schools**

Share with others information about this Nonprofit - like the web site, e-mail address, how to donate or any corrections to the data shown.

**Messages**

[How Can We Improve this Lookup?](#) | [Send to a Friend](#) | [Lookups Forum](#) | [Terms of Use](#)

[Home](#) | [About Us](#) | [myManta](#) | [FAQ](#) | [View Cart](#) | [My Profile](#)Wednesday, Oct. 28, 2009  
**63,778,867** companies

Login:

Not a member? [Learn more.](#)**Free Subscription to  
Industrial Market Trends**

COMPANIES: U.S., Australia, Canada, U.K., Worldwide

RESOURCES: Video, Jobs, Reports, White Papers | [JOIN US: Twitter, Facebook](#)

U.S. business name, category, location...

**Search**

BUSINESS CENTERS: Small Biz, Sales Expertise, HR, Travel, Career, Tech

U.S. » [Carpenter, SD](#) » [Agriculture](#) » [Cash Grains, NEC](#) » [Feeder Grains](#) » [Fordham Hutterian Brethren](#)

## Fordham Hutterian Brethren

(Fordham Colony Hb)

Is this your company?

533 Fordham Dr  
Carpenter, SD 57322[Claim This Profile](#)

These Members Work Here

**Do you?  
SAY SO****Phone:** (605) 532-3585**Website:** Information not found (?)

Ads by Google

[Grain Commodity Markets](#) Critical & Accurate Report On Grain Absolutely Free. Get Your Copy Now![Pfizer Acquires Wyeth](#) Pfizer & Wyeth Are Now One. Working Together for a Healthier World.[Grains Futures](#) Superior options trading technology from industry leading optionsXpress

The ads are not affiliated with Fordham Hutterian Brethren

### Business Categories

Feeder grains in Carpenter, SD  
General Farming, All Other Grain Farming

### Fordham Hutterian Brethren Business Information

[Claim This Profile](#)

Fordham Hutterian Brethren is a private company categorized under Feeder Grains and located in Carpenter, SD. Our records show it was established in 1974 and incorporated in South Dakota. Current estimates show this company has an annual revenue of \$96,000 and employs a staff of approximately 1.

### Also Does Business As

Fordham Colony Hb

### HQ, Branch or Single Location

Single Location

### Annual Sales (Estimated)

[View Details](#)

**Employees** (Estimated)  
1

**Daily Grain Market.**  
Critical & Accurate Report On Grain  
Absolutely Free. Get Your Copy Now!  
GrainFuturesTrading.Com

**Grain Futures**  
Superior options trading technology  
from industry leading optionsXpress  
optionsXpress.com

**Corn Prices Could Rocket**  
USDA says corn should be flooding in...  
Our analyst says different.  
www.MoneyMorning.com/corn\_prices

Ads by Google

**SIC Code and Description**  
 [View Details](#)

**NAICS Code and Description**  
111199, All Other Grain Farming

**Products, Services and Brands**  
Information not found (?)

**State of Incorporation**  
South Dakota

**Years in Business**  
35

**Company Contacts**

Contact Name	Gender	
<a href="#">Sam Glanzer</a> , Administrator	—	<a href="#">Claim This Profile</a>

Click on the [reports tab](#) at the top of the page to research company background, detailed company profile, credit and financial reports for Fordham Hutterian Brethren.

Data above provided by D&B. © Dun and Bradstreet, Inc. All rights Reserved.


Natalie:  
Perfect yardage.  
Greg:



**RSM McGladrey**  
Accounting | Tax | Business Consulting  
[natalieisunderstood.com](http://natalieisunderstood.com)

- Related Links**
- Other companies named Fordham Hutterian Brethren
  - Companies in this industry
  - Jobs in Carpenter, SD

Recent Visitors

 **YOU**  
JOIN NOW

Companies by Location: Carpenter, South Dakota

[Home](#)[Notifications](#)[Reach Us](#)

Keep our server humming, Donate.

## HUTTERITE CONTACTS

### GO TO MAIN INDEX

- s Blumengard, Faulkton, SD 57438-9302
- s Bon Homme, Tabor, SD 57063-6503
- s Brentwood, Faulkton, SD 57438
- s Cameron, Viborg, SD 57063-6503
- s Cedar Grove, Platte, SD 57369-7103
- s Claremont, Castlewood, SD 57223-5223
- s Clark, Raymond, SD 57258-7400
- s Clearfield, Delmont, SD 57330-6908
- s Collins, Iroquois, SD 57353
- s Deerfield, Ipswich, SD 57451-5606
- s Evergreen, Faulkton, SD 57438-6106
- s Fordham, Carpenter, SD 57322
- s Glendale, Frankfort, SD 57440-9650
- s Golden View, Salem, SD 57058
- s Gracevale, Winfred, SD 57076
- s Grass Land, Westport, SD 57481-8105
- s Grass Ranch, Kimball, SD 57355-7100
- s Greenwood, Delmont, SD 57330-5911
- s Hillcrest, Garden City, SD 57236-2108
- s Hillside, Doland, SD 57436
- s Huron, Huron, SD 57350-8001
- s Hutterville, Stratford, SD 57474-7204
- s Jamesville, Utica, SD 57067-5103
- s Lake View, Lake Andes, SD 57356-6730
- s Long Lake, Westport, SD 57481
- s Maxwell, Scotland, SD 57059-7200
- s Mayfield, Willow Lake, SD 57278-5401
- s Millbrook, Mitchell, SD 57301-7828

**Fordham** Schmiedeleut Group 1

533 Fordham Drive  
Carpenter, SD 57322

Established From Huron, Huron, SD 57350-8001

[Google Map](#)

**Manager Sam Glanzer**

605-532-3585

**fax 3764**

**Minister Bill Glanzer**

605-532-3957

Contact Information for Hutterite colonies as USDA farm subsidy recipients  
Subject: Fordham Hutterian Bretheren Inc, Carpenter, SD 57322

Contact Information for [Fordham Hutterian Bretheren Inc, Carpenter, SD 57322]

1) Manta data

Phone: [605-532-3585]

Address:

Fordham Hutterian Brethren/Fordham Colony Hb  
533 Fordham Dr  
Carpenter, SD 57322

2) Hutterite Directory

Phone:

1) Bill Glanzer, Minister: [605-532-3957]

2) Sam Glanzer, Manager: [605-532-3585]

Address:

Fordham Colony  
533 Fordham Drive  
Carpenter, SD 57322

Address verification results from [www.melissadata.com]:

1) For (1) Manta data:

Address verified for:

533 Fordham Dr  
Carpenter, SD 57322-2101

2) For (2) Hutterite Directory:

Address verified for:

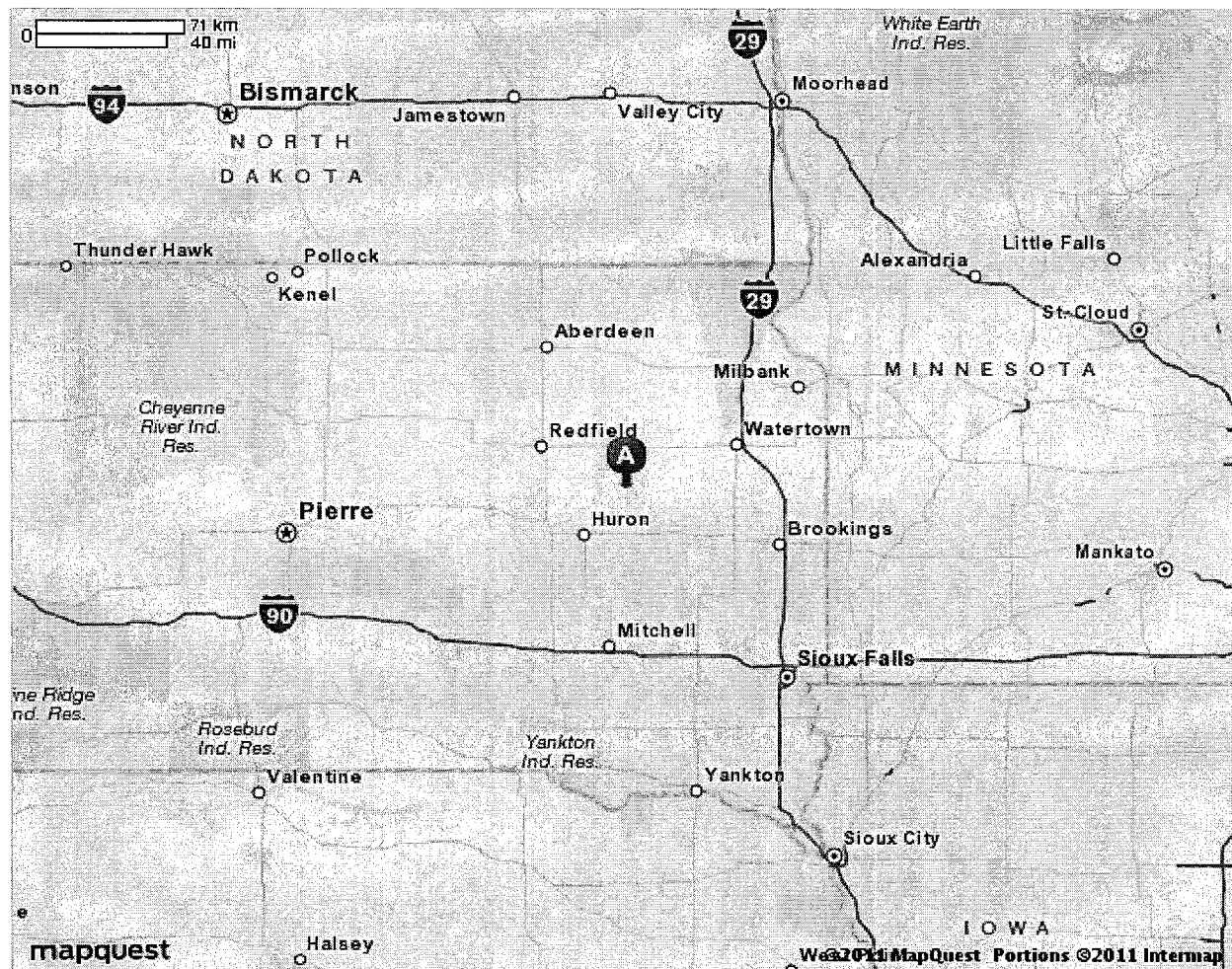
533 Fordham Dr  
Carpenter, SD 57322-2101



# MAPQUEST

## Map of Carpenter, SD

Notes



All rights reserved. Use subject to [License/Copyright](#) | [Map Legend](#)

Directions and maps are informational only. We make no warranties on the accuracy of their content, road conditions or route usability or expeditiousness. You assume all risk of use. MapQuest and its suppliers shall not be liable to you for any loss or delay resulting from your use of MapQuest. Your use of MapQuest means you agree to our [Terms of Use](#)

List of Evidence for Hutterite colonies as USDA farm subsidy recipients

Subject: Glendale Hutterian Brethren Inc, Frankfort, SD 57440

Location by State: South Dakota

Form and Version of Evidence:

[Short Form for Original Evidence (Long Form) and New Evidence 1]

Timeframe of Evidence as Webpages: 2009-2011

Status: Investigation as EO (Exempt Organization)

Topic: Short Form includes Findings from Original Evidence (Long Form) and  
New Evidence 1, and Conclusion from New Evidence 1

Section SF. List of Short Form of Evidence for OE and NE 1

- 1) EWG 'Search Result' and 'Farm Location(s)' webpages (10/28/2009) for data 1995-2006  
Both from Environmental Working Group's Farm Subsidy Database - [<http://farm.ewg.org/>]  
Evidence included: yes
- 2) EWG 'Ownership Interest(s)' webpage(s) (10/28/2009) for data 1995-2006  
From Environmental Working Group's Farm Subsidy Database - [<http://farm.ewg.org/>]  
Evidence included: yes
- 3) EWG dataset (7/21/2011) for data 1995-2010  
From Environmental Working Group's Farm Subsidy Database - [<http://farm.ewg.org/>]  
Evidence included: yes
- 4) IRS Exempt Organization (EO) data webpage(s) from [[www.irs.gov](http://www.irs.gov)]  
EO File URL: [<http://www.irs.gov/taxstats/charitablestats/article/0,,id=97186,00.html>]  
EO File Date (for OE): (12/7/2009 is date EO file was downloaded from IRS website to CD)  
EO File Date (for NE 1): (not included)  
Evidence included: yes
- 5) IRS EO/BMF Data Decoded page  
Evidence included: yes
- 6) Melissa Data webpage(s) (10/28/2009) and (7/21/2011) from [[www.melissadata.com](http://www.melissadata.com)]  
Evidence included: yes
- 7) Manta data webpage(s) (10/28/2009) from [[www.manta.com](http://www.manta.com)]  
Evidence included: yes
- 8) Hutterite Surnames page  
Evidence included: no
- 9) Hutterite Directory webpage(s) (10/28/2009)  
From [[www.cedrontech.com](http://www.cedrontech.com)], or link from [[www.hutterites.org](http://www.hutterites.org)]  
Evidence included: yes
- 10) Contact Information page(s)  
Evidence included: yes
- 11) MapQuest webpage(s) (5/26/2011) from [[www.mapquest.com](http://www.mapquest.com)]  
Evidence included: yes

Note:

All evidence has been introduced for the original evidence (long form) and/or the new evidence 1, except the 'Contact Information' page and the 'MapQuest' webpage which are introduced as evidence for the 'Short Form of Evidence for OE and NE 1'.

List of Evidence for Hutterite colonies as USDA farm subsidy recipients

Subject: Glendale Hutterian Brethren Inc, Frankfort, SD 57440

Location by State: South Dakota

Status: Investigation as EO (Exempt Organization)

Topic: Findings, for Section LF and Section SF, Version 1

Findings (for Section LF and Section SF, Version 1):

1:

Glendale Hutterian Brethren Inc is confirmed as a Hutterite colony and member of the Hutterian Brethren Church based on name and data for ID as a Hutterite colony.

Data for Glendale Hutterian Brethren Inc for ID as a Hutterite colony:

1) Name: Glendale Hutterian Brethren Inc, Frankfort, SD 57440

2) FEEFHS/Hutterite colony data (note: data is from a 1973 list):

[Year Founded | Colony Name | Location: City (County) State/Province | Parent Colony

1949 | Glendale, South Dakota | Frankford (Spink) SD | Frankford, South Dakota

(note 1: AAA map of South Dakota spells the town of Frankford as Frankfort)

(note 2: a province or state has been added to the 'Colony Name' and 'Parent Colony' by FEEFHS for a flat file database for the Internet)]

3) FEEFHS/Hutterite colony data (note: data is from a 1997 list):

[Year Founded | Colony Name | Location: City (SD) | Parent Colony | Leading Surnames

1949 | Glendale | Frankfort | Bon Homme | Kleinsasser]

4) GAMEO/Hutterite colony data:

[(Schmiedeleut Bruderhofs in South Dakota)

Name of Colony | Address | Founded | Pop. 1957 | Head Preacher

Glendale | Frankfort | 1949 | 130 | John Waldner]

5) Hutterite Directory (for Glendale Colony):

[Glendale, 17866 Glendale Dr., Frankfort, SD 57440-9650]

2:

IRS EO/BMF data found but the organization name is not the same as the USDA business name. The 2 names are similar and in the same location so there is a possibility that the 2 names are the same identity.

USDA Business Name and Location:

[Glendale Hutterian Brethren Inc, Frankfort, SD 57440]

IRS Organization Name and Location:

[Glendale Hutterian Brethren Inc Reincorporated 0181, Frankfort, SD 57440-7201]

If the 2 names are the same identity then the IRC section '501(d) Apostolic and religious organization' and the ruling date 04/1961 indicate the organization received USDA farm subsidies during the timeframe 1995-2006 as a tax-exempt nonprofit religious organization.

3:

IRS EO/BMF data indicates the organization is not required to file Form 990. Data from NCCS, Melissa Data, and TaxExemptWorld.com for the same organization indicates the organization is not required to file Form 990. The organization is classified as IRC section 501(d) and files Form 1065 so the data for Form 990 is correct.

NCCS data for organization name is the same as the IRS organization name, disregarding the inclusion of a secondary name, and indicates the organization is active as of 10/28/09.

4:

Comparison of IRS EO/BMF data with NCCS, Melissa Data, and TaxExemptWorld.com data:

[Data Date: (IRS 12/7/2009), (NCCS, Melissa Data, and TaxExemptWorld.com, 10/28/2009)]

[Data: EIN, Organization Name, Location by State, IRC Section, Ruling Date]

[460361331, Glendale Hutterian Brethren Inc Reincorporated 0181, SD, 501(d), 04/1961 = IRS]

[460361331, Glendale Hutterian Brethren Inc Reincorporated 0181 Kleinsasser John Etal Ptr, SD, 501(d), 1961 = NCCS]

[460361331, Glendale Hutterian Brethren Inc Reincorporated 0181 Kleinsasser John Etal Ptr, SD, 501(d), 04-1961 = Melissa Data]

[no data....., Glendale Hutterian Brethren Inc Reincorporated 0181, SD, 501(d), 04/1961 = TaxExemptWorld.com]

Comparison of data demonstrates all data is the same basic data disregarding the inclusion of a secondary name.

5:

Different Business Names:

1) Manta data (1): Glendale Colony

2) Manta data (2): Glendale Hutterian Brethren, Inc also does business as Glendale Colony

6:

Dataset for timeframe 1995-2006:

Identity of USDA farm subsidy recipient:

[Glendale Hutterian Brethren Inc, Frankfort, SD 57440]

USDA farm subsidy total:

1) Subsidy Total 1995-2006: \$1,813,442.83 (note: exact calculation)

2) Subsidy Payments 1995-2006 Total: \$1,813,443 (note: rounded off calculation)

IRC Section: (unknown)

Ruling Date: (unknown)

Operating As: Hutterite colony

> Findings for Section NE 1, for:  
[Glendale Hutterian Brethren Inc, Frankfort, SD 57440]  
(page 1)

1:

Refer to the original findings for Section LF for data. This findings includes updated data.

2(a):

The Melissa Data webpage data for [Glendale Hutterian Brethren Inc Reincorporated 0181 Kleinsasser John Etal Ptr] is the same for the new data from 7/21/2011 and the original data from 10/28/2009 found in Section LF.

2(b):

Comparison of Melissa Data data with [IRS EO/BMF data and Melissa Data data as original data from Section LF]:

[Data Date: (Melissa Data 7/21/2011), (IRS 12/7/2009, Melissa Data 10/28/2009)]

[Data: EIN, Organization Name, Location by State, IRC Section, Ruling Date]

[460361331, Glendale Hutterian Brethren Inc Reincorporated 0181, SD, 501(d), 04/1961 = IRS]

[460361331, Glendale Hutterian Brethren Inc Reincorporated 0181 Kleinsasser John Etal Ptr, SD, 501(d), 04-1961 = Melissa Data]

[460361331, Glendale Hutterian Brethren Inc Reincorporated 0181 Kleinsasser John Etal Ptr, SD, 501(d), 04-1961 = Melissa Data (7/21/2011)]

Comparison of data demonstrates all data is the same basic data disregarding the inclusion of a secondary name.

2(c):

Melissa Data address comparison:

[Glendale Hutterian Brethren Inc Reincorporated 0181 Kleinsasser John Etal Ptr  
17866 Glendale Dr, Frankfort, SD 57440-7201 = Melissa Data (10/28/2009)]

[Glendale Hutterian Brethren Inc Reincorporated 0181 Kleinsasser John Etal Ptr  
17866 Glendale Dr, Frankfort, SD 57440-7201 = Melissa Data (7/21/2011)]

Comparison of data demonstrates the addresses are the same.

2(d):

The Employer Identification Number (EIN) from 2(b) is the same for all 3 datasets so the data is for the same organization. The comparison data for Melissa Data in 2(b) and 2(c) is the same from 7/21/2011 and 10/28/2009.

> Findings for Section NE 1, for:  
[Glendale Hutterian Brethren Inc, Frankfort, SD 57440]  
(page 2)

3:

IRS EO/BMF data (12/7/2009):

1) Name:

[Glendale Hutterian Brethren Inc Reincorporated 0181  
17866 Glendale Dr, Frankfort, SD 57440-7201]

2) Secondary Name: Kleinsasser John Etal

3) Employer Identification Number (EIN): 460361331

4) IRC Section: 501(d) Apostolic and religious organization

5) Ruling Date: 04/1961

Melissa Data (7/21/2011):

1) Name:

[Glendale Hutterian Brethren Inc Reincorporated 0181 Kleinsasser John Etal Ptr  
17866 Glendale Dr, Frankfort, SD 57440-7201]

2) Tax I.D. Number: 460361331

3) IRS Subsection: 501(d) - A religious and apostolic association.

4) Exempt Since: 04-1961

4:

Update for findings for IRS data (Section LF and Section NE 1):

a:

The IRS organization name is not the same as the USDA business name. The 2 names are similar and in the same location so there is a possibility that the 2 names are the same identity. If the 2 names are the same identity then the IRC section '501(d) Apostolic and religious organization' and the ruling date 04/1961 indicate the organization received USDA farm subsidies during the timeframe 1995-2010 as a tax-exempt nonprofit religious organization.

5:

Melissa Data can be established as a valid data source for IRS data from [Findings for documentation as evidence for Hutterite colonies as USDA farm subsidy recipients] that will establish that there are 100 organizations with IRS EO/BMF data and Melissa Data data with the same IRS Employer Identification Number (EIN) and Melissa Data data that can be converted to decoded IRS EO/BMF data, so the data is for the same organization.

> Conclusion for Section NE 1, for:

[Glendale Hutterian Brethren Inc, Frankfort, SD 57440]

(page 1)

1:

This conclusion is a updated version of the original conclusion for Section LF so refer to this updated conclusion as the new conclusion for Section LF. This conclusion includes a updated dataset with data for timeframe 1995-2010.

2:

The IRS organization name is not the same as the USDA business name. The 2 names are similar and in the same location so there is a possibility that the 2 names are the same identity. If the 2 names are the same identity then the IRC section '501(d) Apostolic and religious organization' and the ruling date 04/1961 indicate the organization received USDA farm subsidies during the timeframe 1995-2010 as a tax-exempt nonprofit religious organization.

3:

Dataset for timeframe 1995-2010:

Identity of USDA farm subsidy recipient:

[Glendale Hutterian Brethren Inc, Frankfort, SD 57440]

USDA farm subsidy total:

1) Subsidy Total 1995-2010: \$2,017,124.21 (note: exact calculation)

2) Subsidy Payments 1995-2010 Total: \$2,017,124 (note: rounded off calculation)

3) 'Summary' data shows that the farm subsidy payment data for the calculation of the USDA farm subsidy total for 1995-2010 applies to 1995-2010.

IRC Section: (unknown)

Ruling Date: (unknown)

Operating As: Hutterite colony

4:

Recommendation:

> Step 1

Determine IRS organization name as same identity as USDA business name.

USDA Business Name and Location:

[Glendale Hutterian Brethren Inc, Frankfort, SD 57440]

IRS Organization Name and Address:

[Glendale Hutterian Brethren Inc Reincorporated 0181

17866 Glendale Dr, Frankfort, SD 57440-7201]

> Step 2

If a determination of IRS organization name as same identity as USDA business name cannot be made then a investigation is necessary to find IRC section data from the IRS Business Master File (BMF) for:

Name: Glendale Hutterian Brethren Inc, Frankfort, SD 57440

Timeframe for IRC section data: 1995-2010

Data from Section LF and Section NE 1:

Hutterite Directory (for Glendale Colony):

[Glendale, 17866 Glendale Dr., Frankfort, SD 57440-9650]

Different Business Names:

1) Manta data (1): Glendale Colony, 17866 Glendale Dr, Frankfort, SD 57440-7201

2) Manta data (2): Glendale Hutterian Brethren, Inc also does business as Glendale Colony

[Glendale Hutterian Brethren, Inc, 17866 Glendale Dr, Frankfort, SD 57440]

# environmental working group's Farm Subsidy Database



179,552,262

## EWG Farm Subsidy Database

### **NEW 2007 Direct Payment Subsidy Overview**

#### **NEW Press Release**

[2008 Farm Subsidy Database Update](#)

[2008 Summary](#)

[2008 News Release](#)

[EWG's Policy Analysis Database](#)

### **READ MULCH**

Updates, commentary,  
& your feedback

**NEW!**

- [Full Disclosure: Who really benefits from federal farm subsidies](#)
- [What's in the new Farm Bill 2007 Database?](#)
- [New Farm Bill Web Site Generates Media Storm](#)

[Congressional District Ranking](#)

### **Related Content**

Farms Receiving Government

Payments

Speech: Farm Policy For The Rest of

Us

#### **Corporate Subsidy Recipients 1 to 1 of 1 in South Dakota**

Business Name: GLENDALE

Rank	Name	Location	Subsidy Total 1995-2006
1	<a href="#">Glendale Hutterian Brethren Inc</a>	Frankfort, SD 57440	\$ 1,813,442.83

# environmental working group's Farm Subsidy Database



**179,552,528**

## **NEW 2007 Direct Payment Subsidy Overview**

### **NEW Press Release**

[2008 Farm Subsidy Database Update](#)

[2008 Summary](#)

[2008 News Release](#)

[EWG's Policy Analysis Database](#)

**READ MULCH**  
Updates commentary  
& your feedback

**NEW!**

- [Full Disclosure: Who really benefits from federal farm subsidies](#)
- [What's in the new Farm Bill 2007 Database?](#)
- [New Farm Bill Web Site Generates Media Storm](#)

[Congressional District Ranking](#)

### **Related Content**

Farms Receiving Government

Payments

Speech: Farm Policy For The Rest of

Us

### **USDA subsidy information for Glendale Hutterian Brethren Inc**

**Glendale Hutterian Brethren Inc:** [Summary](#) | [Programs](#) | [Programs by year](#) | [Farm Location\(s\)](#) | [Ownership Interest\(s\)](#)

### **Addresses on file with USDA for Glendale Hutterian Brethren Inc**

USDA county office from which subsidies were paid:	Subsidy Payments 1995-2006	Most recent address on file in USDA county office
Spink County, South Dakota	\$1,813,443	Glendale Hutterian Brethren Inc Frankfort, SD 57440
<b>Total</b>	<b>\$1,813,443</b>	

# environmental working group's Farm Subsidy Database



**179,552,589**

## **NEW 2007 Direct Payment Subsidy Overview**

### **NEW Press Release**

[2008 Farm Subsidy Database Update](#)

[2008 Summary](#)

[2008 News Release](#)

[EWG's Policy Analysis Database](#)

### **READ MULCH**

Updates, commentary  
& your feedback

**NEW!**

- [Full Disclosure: Who really benefits from federal farm subsidies](#)
- [What's in the new Farm Bill 2007 Database?](#)
- [New Farm Bill Web Site Generates Media Storm](#)

[Congressional District Ranking](#)

### **Related Content**

Farms Receiving Government

Payments

Speech: Farm Policy For The Rest of

Us

### **USDA subsidy information for Glendale Hutterian Brethren Inc**

[Glendale Hutterian Brethren Inc: Summary](#) | [Programs](#) | [Programs by year](#) | [Farm Location\(s\)](#) | [Ownership Interest\(s\)](#)

### **Ownership shares for Glendale Hutterian Brethren Inc**

Pick year for ownership information



USDA county office/Ownership:	Percentage Share*
<b>Glendale Hutterian Brethren Inc ownership information from 2006 Spink County, South Dakota</b>	
<a href="#">Members Of Glendale Colony</a> Frankfort, SD 57440	<b>100.00 %</b>

\* According to USDA percentage shares for ownership may not reflect share of subsidy payments. EWG review shows that share information on file with USDA may not always equal 100 percent.

# environmental working group's Farm Subsidy Database



179,552,668

## NEW 2007 Direct Payment Subsidy Overview

### NEW Press Release

[2008 Farm Subsidy Database Update](#)

[2008 Summary](#)

[2008 News Release](#)

[EWG's Policy Analysis Database](#)

## READ MULCH

Updates, commentary,  
& your feedback

**NEW!**

- [Full Disclosure: Who really benefits from federal farm subsidies](#)
- [What's in the new Farm Bill 2007 Database?](#)
- [New Farm Bill Web Site Generates Media Storm](#)

[Congressional District Ranking](#)

## Related Content

Farms Receiving Government

Payments

Speech: Farm Policy For The Rest of

Us

## USDA subsidy information for Members Of Glendale Colony

Members Of Glendale Colony: [Farm Location\(s\)](#) | [Recipient ownership share \(s\)](#)

### Recipient's ownership share(s)

Recipient:	County	Percentage Share*
<a href="#">Glendale Hutterian Brethren Inc</a>	Spink County, South Dakota	100.0 %

\* Percentage share information is from 2006. According to USDA percentage shares for ownership may not reflect share of subsidy payments. EWG review shows that share information on file with USDA may not equal 100 percent.



## EWG Farm Subsidy Database

### Corporate Subsidy Recipients 1 to 1 of 1 in South Dakota

Business Name: **GLENDALE**

Rank	Name	Location	Subsidy Total 1995-2010
1	<u>Glendale Hutterian Brethren Inc</u>	Frankfort, SD 57440	\$ 2,017,124.21

Note: The information on conservation spending for 2010 is incomplete due to missing data from USDA's Natural Resource Conservation Service. Payment data currently are not included for the Environmental Quality Incentives Program, but will be added once NRCS makes it available.

The information provided for the Wetland Reserve Program (WRP) provides an inaccurate picture of how WRP payments are distributed. USDA's Natural Resource Conservation Service uses title companies as intermediaries to finalize wetlands easements under the Wetlands Reserve Program. As a result, the data provided to us shows large sums of money going to these title companies. In reality, the payments are ultimately distributed to landowners participating in the WRP.

Unfortunately, NRCS has not provided the data to show where these farms and wetlands are located or which farmers or landowners are enrolling in the program, so EWG is unable to allocate these large sums of money to individuals beyond the title companies. Therefore, these companies skew the conservation rankings and payment concentration, which EWG cannot avoid unless and until NRCS makes available the additional farm attribution data. Therefore, we have not included WRP payments in the 2010 data update.

Finally, we have separated data on farm commodity, disaster and conservation payments in order to provide a more accurate picture of top recipients and concentration of payments among the three main categories of USDA programs.

USDA subsidy information for **Glendale Hutterian Brethren Inc****Addresses on file with USDA for Glendale Hutterian Brethren Inc**

USDA county office from which subsidies were paid:	Subsidy Payments 1995-2010	Most recent address on file in USDA county office
Spink County, South Dakota	\$2,017,124	Glendale Hutterian Brethren Inc Frankfort, SD 57440
<b>Total</b>	<b>\$2,017,124</b>	

**Note:** The information on conservation spending for 2010 is incomplete due to missing data from USDA's Natural Resource Conservation Service. Payment data currently are not included for the Environmental Quality Incentives Program, but will be added once NRCS makes it available.

The information provided for the Wetland Reserve Program (WRP) provides an inaccurate picture of how WRP payments are distributed. USDA's Natural Resource Conservation Service uses title companies as intermediaries to finalize wetlands easements under the Wetlands Reserve Program. As a result, the data provided to us shows large sums of money going to these title companies. In reality, the payments are ultimately distributed to landowners participating in the WRP.

Unfortunately, NRCS has not provided the data to show where these farms and wetlands are located or which farmers or landowners are enrolling in the program, so EWG is unable to allocate these large sums of money to individuals beyond the title companies. Therefore, these companies skew the conservation rankings and payment concentration, which EWG cannot avoid unless and until NRCS makes available the additional farm attribution data. Therefore, we have not included WRP payments in the 2010 data update.

Finally, we have separated data on farm commodity, disaster and conservation payments in order to provide a more accurate picture of top recipients and concentration of payments among the three main categories of USDA programs.

**Glendale Hutterian Brethren Inc received payments totaling \$2,017,124 from 1995 through 2010**

Year	Conservation Subsidies	Disaster Subsidies	Commodity Subsidies	Total USDA Subsidies 1995-2010
1995	\$3,137	\$0	\$37,707	\$40,844
1996	\$3,281	\$0	\$82,962	\$86,243
1997	\$2,744	\$0	\$40,769	\$43,513
1998	\$3,137	\$0	\$193,061	\$196,198
1999	\$3,137	\$0	\$258,847	\$261,984
2000	\$0	\$0	\$264,213	\$264,213
2001	\$0	\$0	\$273,182	\$273,182
2002	\$0	\$3,105	\$75,574	\$78,679
2003	\$0	\$0	\$86,399	\$86,399
2004	\$0	\$0	\$132,072	\$132,072
2005	\$0	\$11,771	\$244,523	\$256,294
2006	\$0	\$0	\$93,823	\$93,823
2007	\$0	\$0	\$41,902	\$41,902
2008	\$0	\$3,508	\$40,000	\$43,508
2009	\$0	\$0	\$65,621	\$65,621
2010	\$0	\$0	\$52,650	\$52,650
<b>Total</b>	<b>\$15,436</b>	<b>\$18,384</b>	<b>\$1,983,304</b>	<b>\$2,017,124</b>

**Crop Summary for Glendale Hutterian Brethren Inc**

Crop	Payments 1995-2010
Corn Subsidies**	\$958,316
Soybean Subsidies**	\$592,464
Wheat Subsidies**	\$180,907
Dairy Program Subsidies	\$139,752
Sorghum Subsidies**	\$20,305
Barley Subsidies**	\$8,852
Livestock Subsidies	\$4,554
Oat Subsidies**	\$776

Note: The information on conservation spending for 2010 is incomplete due to missing data from USDA's Natural Resource Conservation Service. Payment data currently are not included for the Environmental Quality Incentives Program, but will be added once NRCS makes it available.

# USDA subsidy information for **Glendale Hutterian Brethren Inc**

## Payment Breakdown

Subsidy Program	Total Payments 1995-2010
<b>Total USDA - Subsidies</b>	<b>\$2,017,124</b>
<i>Subtotal, Farming Subsidies</i>	<b>\$1,983,304</b>
<i>Subtotal, Conservation Programs</i>	<b>\$15,436</b>
<i>Subtotal, Disaster Payments</i>	<b>\$18,384</b>

## Commodity subsidy breakdown

Subsidy Program	Total Payments 1995-2010
<b>Subtotal, Farming Subsidies</b>	<b>\$1,983,304</b>
<i>Total Direct Payments</i>	<b>\$252,793</b>
Direct Payment - Corn	\$177,941
Direct Payment - Soybeans	\$66,132
Direct Payment - Wheat	\$8,720
<i>Total Counter Cyclical Payments</i>	<b>\$102,080</b>
Counter Cyclical Payment - Corn	\$102,080
Counter Cyclical Payment - Soybeans	\$0
Counter Cyclical Payment - Wheat	\$0
<i>Average Crop Revenue Election Program (ACRE)</i>	<b>\$81,816</b>
ACRE - Direct Payments	\$64,000
ACRE - Revenue Support	\$17,816
<i>Production Flexibility Contracts</i>	<b>\$301,113</b>
Production Flexibility - Barley	\$8,559
Production Flexibility - Corn	\$191,406
Production Flexibility - Oats	\$428
Production Flexibility - Sorghum	\$10,082
Production Flexibility - Wheat	\$90,638
<i>Mkt. Loss Asst. - Commodity Crops</i>	<b>\$139,888</b>
Market Loss Assistance - Barley	\$293
Market Loss Assistance - Corn	\$61,752
Market Loss Assistance - Oats	\$348
Market Loss Assistance - Sorghum	\$10,223
Market Loss Assistance - Wheat	\$67,272

<i>Market Loss Assistance - Non-commodity</i>	<b>\$28,050</b>
Market Loss Assistance - Dairy	\$28,050
<i>Oilseed Program</i>	<b>\$69,593</b>
Oilseed Program - Soybean	\$69,593
<i>Deficiency Payments</i>	<b>\$7,532</b>
Advance Deficiency - Corn	\$27,285
Deficiency - Corn	\$-27,285
Advance Deficiency - Sorghum	\$1,384
Deficiency - Sorghum	\$-1,384
Advance Deficiency - Wheat	\$9,038
Deficiency - Wheat	\$-1,506
<i>Loan Deficiency Payments</i>	<b>\$425,315</b>
Loan Deficiency - Corn	\$136,616
Loan Deficiency - Soybeans	\$284,417
Loan Def. Refund - Soybean	\$-2,463
Loan Deficiency - Wheat	\$6,745
<i>Total Commodity Certificates</i>	<b>\$333,828</b>
Commodity Certificates - Corn	\$161,172
Commodity Certificates - Soybeans	\$172,656
<i>Marketing Loan Gains</i>	<b>\$129,477</b>
Market Gains Farm - Corn	\$127,349
Market Gains Farm - Soybeans	\$2,128
<i>Total Dairy Program</i>	<b>\$111,701</b>
Milk Income Loss Contract Payment	\$88,999
Milk Income Loss Transitional Payment	\$14,763
Dairy Economic Loss Assistance Program	\$7,939
<i>Misc. Farm - Subsidies</i>	<b>\$117</b>
Interest Penalty Payments	\$117

**Conservation subsidy breakdown**

<b>Subsidy Program</b>	<b>Total Payments 1995-2010</b>
<b>Subtotal, Conservation Programs</b>	<b>\$15,436</b>
<i>Conservation Reserve Program</i>	<b>\$14,704</b>
CRP - Annual Land Rental	\$15,685
CRP - Haying / Grazing	\$-981
<i>Agricultural Conservation Program</i>	<b>\$732</b>
ACP - Regular	\$732

**Disaster subsidy breakdown**

<b>Subsidy Program</b>	<b>Total Payments 1995-2010</b>
<b>Subtotal, Disaster Payments</b>	<b>\$18,384</b>
<i>Misc. Disaster Payments</i>	<b>\$13,830</b>

Crop Disaster - Program	\$13,830
<i>Livestock Disaster / Emergency</i>	<b>\$3,105</b>
Livestock Compensation Program	\$1,449
Cattle Feed Program - Nonfat Milk	\$3,105

**Note:** The information on conservation spending for 2010 is incomplete due to missing data from USDA's Natural Resource Conservation Service. Payment data currently are not included for the Environmental Quality Incentives Program, but will be added once NRCS makes it available.

The information provided for the Wetland Reserve Program (WRP) provides an inaccurate picture of how WRP payments are distributed. USDA's Natural Resource Conservation Service uses title companies as intermediaries to finalize wetlands easements under the Wetlands Reserve Program. As a result, the data provided to us shows large sums of money going to these title companies. In reality, the payments are ultimately distributed to landowners participating in the WRP.

Unfortunately, NRCS has not provided the data to show where these farms and wetlands are located or which farmers or landowners are enrolling in the program, so EWG is unable to allocate these large sums of money to individuals beyond the title companies. Therefore, these companies skew the conservation rankings and payment concentration, which EWG cannot avoid unless and until NRCS makes available the additional farm attribution data. Therefore, we have not included WRP payments in the 2010 data update.

Finally, we have separated data on farm commodity, disaster and conservation payments in order to provide a more accurate picture of top recipients and concentration of payments among the three main categories of USDA programs.



# USDA subsidy information for **Glendale Hutterian Brethren Inc**

## Ownership shares for **Glendale Hutterian Brethren Inc**

Pick year for ownership information

USDA county office/Ownership:

Percentage  
Share\*

**Glendale Hutterian Brethren Inc**  
ownership information from 2010  
Spink County, South Dakota

<a href="#">Marian Waldner</a>	N/A*
<a href="#">Joleen Glanzer</a>	N/A*
<a href="#">Katherina Waldner</a>	N/A*
<a href="#">Jerry Kleinsasser</a>	N/A*
<a href="#">Matthew L Kleinsasser</a>	N/A*
<a href="#">Jeremy J Kleinsasser</a>	N/A*
<a href="#">Daniel J Wurtz</a>	N/A*
<a href="#">Landon L Kleinsasser</a>	N/A*
<a href="#">Brandon S Wurtz</a>	N/A*
<a href="#">John J Wurtz Jr</a>	N/A*
<a href="#">Greta Kleinsasser</a>	N/A*
<a href="#">Mary Kleinsasser</a>	N/A*
<a href="#">Sarah Kleinsasser</a>	N/A*
<a href="#">Rosa Wurtz</a>	N/A*
<a href="#">Clara Waldner</a>	N/A*
<a href="#">Susan Waldner</a>	N/A*
<a href="#">Mary Wurtz</a>	N/A*
<a href="#">Susie Kleinsasser</a>	N/A*
<a href="#">Clarence Waldner</a>	N/A*
<a href="#">Elaine Wurtz</a>	N/A*
<a href="#">Marilyn Wurtz</a>	N/A*
<a href="#">Roseann Wurtz</a>	N/A*
<a href="#">Alvin Wurtz</a>	N/A*
<a href="#">Benjamin Wurtz</a>	N/A*
<a href="#">Stephen Waldner</a>	N/A*
<a href="#">Edna Waldner</a>	N/A*

<u>Rosemarie Wurtz</u>	N/A*
<u>Jerry Kleinsasser Jr</u>	N/A*
<u>Darwin Kleinsasser</u>	N/A*
<u>Brenda Wurtz</u>	N/A*
<u>Dahlia Waldner</u>	N/A*
<u>Carolyn Kleinsasser</u>	N/A*
<u>Jerrisea Kleinsasser</u>	N/A*
<u>Benjamin P Wurtz</u>	N/A*
<u>Junia S Kleinsasser</u>	N/A*
<u>Jacob K Wurtz</u>	N/A*
<u>Stefan L Wurtz</u>	N/A*
<u>Steven J Waldner</u>	N/A*
<u>Garrett L Wurtz</u>	N/A*
<u>Kelsi T Waldner</u>	N/A*
<u>Cody J Waldner</u>	N/A*
<u>Bethany A Wurtz</u>	N/A*
<u>John Waldner</u>	N/A*
<u>Joseph Kleinsasser Jr</u>	N/A*
<u>Rosanna Kleinsasser</u>	N/A*
<u>Brian Wurtz</u>	N/A*
<u>Christen D Waldner</u>	N/A*
<u>Dalen C Waldner</u>	N/A*
<u>Brianna G Wurtz</u>	N/A*
<u>Tillie Wurtz</u>	N/A*
<u>Clarence D Waldner</u>	N/A*
<u>Alex A Waldner</u>	N/A*

\* According to USDA percentage shares for ownership may not reflect share of subsidy payments. EWG review shows that share information on file with USDA may not always equal 100 percent. Most recent percentage share information is from 2008. Future release of this information was barred by law in the 2008 Farm Bill.

**Note:** The information on conservation spending for 2010 is incomplete due to missing data from USDA's Natural Resource Conservation Service. Payment data currently are not included for the Environmental Quality Incentives Program, but will be added once NRCS makes it available.

The information provided for the Wetland Reserve Program (WRP) provides an inaccurate picture of how WRP payments are distributed. USDA's Natural Resource Conservation Service uses title companies as intermediaries to finalize wetlands easements under the Wetlands Reserve Program. As a result, the data provided to us shows large sums of money going to these title companies. In reality, the payments are ultimately distributed to landowners participating in the WRP.

Unfortunately, NRCS has not provided the data to show where these farms and wetlands are located or which farmers or landowners are enrolling in the program, so EWG is unable to allocate these large sums of money to individuals beyond the title companies. Therefore, these companies skew the conservation rankings and payment concentration, which EWG cannot avoid unless and until NRCS makes available the additional farm attribution data. Therefore, we have not included WRP payments in the 2010 data update.

Finally, we have separated data on farm commodity, disaster and conservation payments in order to provide a more accurate picture of top recipients and concentration of payments among the three main categories of USDA programs.

20040520040000000010100000020081244010 1200000004022810000000123642  
 0000000123642 S41  
 460250744GIRL SCOUTS DAKOTA HORIZONS INC  
 1101 S MARION RD SIOUX FALLS SD57106-346600000331  
 19550211532532831810100000020080977010 0900000063084350000005713712  
 0000003909878 O42  
 460442977GLACIAL LAKE 4-H RODEO  
 % ROBERT A HANSON 11814 461ST AVE  
 SISSETON SD57262-703727040391 194604115149349000501000000  
 01020 12  
 237415332GLACIAL LAKES AND PRAIRIES TOURISM ASSOCIATION  
 PO BOX 244 WATERTOWN SD57201-024400000633  
 19750720020021300010100000020080934010 0900000000262790000000302008  
 0000000302008  
 870787080GLACIAL LAKES AREA DEVELOPMENT  
 % DARAH DARRINGTON PO BOX 231 BRITTON  
 SD57430-023100000331 20071211500000000010120111220081233010  
 1200000000630480000000093941 0000000093941 S300  
 460343062GLACIAL LAKES HUMANE SOCIETY AND SHELTER  
 PO BOX 1701 WATERTOWN SD57201-770100000331  
 19931111591300000010100000020081244010 1200000002010220000000287423  
 0000000094392 D200  
 020600549GLACIAL LAKES MOTORCYCLE CLUB  
 % STEVE MEIKLE 326 9TH ST NE  
 WATERTOWN SD57201-260500000433  
 20060920000000000010100000020081200020 120000000000000000000000000000  
 0000000000000 N99  
 311729894GLACIAL LAKES PHEASANT RESTORATION  
 % STEVEN LESNAR PO BOX 11 ROSLYN  
 SD57261-001100000332 20001210400000000010100000020070411001  
 0400000000016970000000003185 D34  
 460445840GLACIAL LAKES PIPES AND DRUMS  
 % BILL DEMPSEY TREAS 17461 458TH AVE  
 WATERTOWN SD57201-718900000331 199801115994090000132200112  
 00020 12 A60Z  
 412131769GLACIER CARE CENTER INC  
 PO BOX 699 SPEARFISH SD57783-069900000331  
 20050211600000000010120081220081246010 1200000004786440000001853382  
 0000001853382 E91  
 460380985GLADVALLEY FIRE DEPARTMENT  
 PO BOX 54 ISABEL SD57633-005400000331  
 19860711542900000010100000020011200020 120000000000000000000000000000  
 0000000000000  
 460361331GLENDALE HUTTERIAN BRETHERN INC REINCORPORATED 0181  
 % GLENDALE COLONY 17866 GLENDALE DR  
 FRANKFORT SD57440-720100004031 196104000000000000001000000  
 00000 12 KLEINSASSER JOHN ETAL  
 460358324GLENHAM VOLUNTEER FIRE DEPARTMENT INC  
 % LAYNE PERMAN PO BOX 34 GLENHAM  
 SD57631-003400000331 200906115000000000101000000 00020 12  
 M24  
 460355003GLENN E & ELEANOR E ULLYOT EDUCATIONAL TRUST  
 % DACOTAH BANK PO BOX 1210  
 ABERDEEN SD57402-121000000332  
 19800410404000000020100000020081241001 1200000001864990000000006287  
 861066740GLOBAL NURSING NETWORK INC  
 % JOELLEN KOERNER 5209 E VALLEY OAKS PL SIOUX

IRS EO/BMF Data Decoded

Subject: Glendale Hutterian Brethren Inc, Frankfort, SD 57440

EO/BMF Name: Glendale Hutterian Brethren Inc Reincorporated 0181

EO File URL: [http://www.irs.gov/taxstats/charitablestats/article/0,,id=97186,00.html]

EO File by State: South Dakota

EO File MS-DOS Name: EO\_SD.EXE

EO File Updated: 11-12-09

EO File Date: 12/7/09

EO File EO/BMF Data Sequence:

460361331 GLENDALE HUTTERIAN BRETHREN INC REINCORPORATED 0181  
 % GLENDALE COLONY 17866 GLENDALE DR  
 FRANKFORT SD57440-720100004031 196104000000000000001000000  
 0000 12 KLEINSASSER JOHN ETAL

Note:

The font of this data sequence, as Times New Roman, is not the same as the font of the original EO/BMF data so the spacing steps of this data sequence may be different from the original EO/BMF data. The data fields are the same as the original EO/BMF data except for %.

EO/BMF data sequence decoded for EIN, IRC Section, and Ruling Date:

<u>EO/BMF Data</u>	<u>EO/BMF Data Field</u>
460361331	Employer Identification Number (EIN)
GLENDALE HUTTERIAN BRETHREN INC REINCORPORATED 0181	Primary Name of Organization
% GLENDALE COLONY	In Care of Name (CO) (if present)
17866 GLENDALE DR	Street Address
FRANKFORT	City
SD	State
57440-7201	Zip Code (note: Zip+4)
0000	Group Exemption Number (GEN)
40	Subsection Code (SS)
3	Affiliation Code (AF)
1	Classification Code(s) (CL)
196104	Ruling Date (RD)

<u>Subsection Code</u>	<u>Classification Code</u>	<u>IRC Section (IRM Table)</u>	<u>IRC Section (SOI Table)</u>
40	1	501(d) Apostolic and religious organization	501(d) Apostolic and Religious Org.

<u>Ruling Date Data</u>	<u>Ruling Date Data Form</u>	<u>Ruling Date</u>
196104	YYYYMM (year and month)	04/1961



1-800-MELISSA

[Products](#)[Solutions](#)[Downloads & Trials](#)[Support](#)[Resources](#)

# Get a list of **new homeowners** in your area

Learn: [Name & address](#) [Purchase price](#) [Dwelling type](#) [Lender name](#) [Home equity](#) [Mortgage amount & type](#)  
Over 75,000 added each week ► [Click here to start](#)

## Nonprofit Organization Lookup

Enter a 5-digit ZIP Code, organization name or 9-digit Tax ID

GLENDALE HUTTERIAN BRETHREN INC REINCORPORATED 0181 KLEINSASSER JOHN ETAL PTR	
In Care of Name	GLENDALE COLONY
Address	17866 GLENDALE DR FRANKFORT, SD 57440-7201 <a href="#">MapG</a> <a href="#">MapY</a> <a href="#">MapV</a>
IRS Subsection	501(d) - A religious and apostolic association.
Type of Organization	Unkown
Deductibility	Unknown
Tax I.D. Number	460361331
Exempt Since	04-1961
Form 990 Requirement	Not required to file 990
Share with others information about this Nonprofit - like the web site, e-mail address, how to donate or any corrections to the data shown. <input type="button" value="Post a Message"/>	

### Messages

[How Can We Improve this Lookup?](#) | [Email to a Friend](#) | [Lookups Forum](#) | [Terms of Use](#)

# Get a list of **new homeowners** in your area

Learn: Name & address Purchase price Dwelling type Lender name Home equity Mortgage amount & type  
Over 75,000 added each week  Click here to start

## Nonprofit Organization Lookup

[Help](#)[Index](#)

Enter a 5-digit ZIP Code, organization name or 9-digit Tax ID

GLENDALE HUTTERIAN BRETHREN INC REINCORPORATED 0181 KLEINSASSER JOHN ETAL PTR	
In Care of Name	GLENDALE COLONY
Address	17866 GLENDALE DR FRANKFORT, SD 57440-7201 <a href="#">MapG</a> <a href="#">MapY</a> <a href="#">MapV</a>
IRS Subsection	501(d) - A religious and apostolic association.
Type of Organization	Unknown
Deductibility	Unknown
Tax I.D. Number	460361331
Exempt Since	04-1961
Form 990 Requirement	Not required to file 990
Share with others information about this Nonprofit - like the web site, e-mail address, how to donate or any corrections to the data shown. <input type="button" value="Post a Message"/>	

Messages

---

[How Can We Improve this Lookup?](#) | [Email to a Friend](#) | [Lookups Forum](#) | [Terms of Use](#)

**MELISSA DATA**[Sign In](#) | [Cart](#) | [Newsletters](#) | [Search](#)

1-800-MELISSA

[Products](#)[Solutions](#)[Downloads & Trials](#)[Support](#)[Resources](#)[Lookups](#)[Contact Us](#)[Free Lookups](#)[Home](#) > [Lookups](#) > Nonprofit Organization Lookup[Help](#)**Expand sales and marketing PR with phone append.***Go ahead... reach out and call someone!***Start Today**Enter a 5-digit ZIP Code,  
organization name or 9-digit Tax ID  

Use this LookUp to:

- Find information on over 1.4 million registered nonprofit organizations in the United States
- Get organization name, assets, income, and IRS subsection
- Select organization for contact name and address, type of foundation and organization
- Get deductibility status, classification, Form 990, and more

**GLENDAL Hutterian Brethren Inc REINCORPORATED 0181  
KLEINSASSER JOHN ETAL PTR**

In Care of Name	GLENDAL COLONY
Address	17866 GLENDAL DR FRANKFORT, SD 57440-7201 <a href="#">MapG</a> <a href="#">MapY</a> <a href="#">MapV</a>
IRS Subsection	501(d) - A religious and apostolic association.
Type of Organization	Unkown
Deductibility	Unknown
Tax I.D. Number	460361331
Exempt Since	04-1961
Form 990 Requirement	Not required to file 990

Share with others information about this Nonprofit - like the web site, e-mail address, how to donate or any corrections to the data shown.

Messages

[How Can We Improve this Lookup?](#) | [Send to a Friend](#) | [Lookups Forum](#) | [Terms of Use](#)

## Enroll your eligible MasterCard small business card now for automatic savings.

Use your enrolled card for qualified purchases. See savings as automatic rebates on card statement. Participating merchants/offers subject to change. Restrictions apply. [Click here for terms and conditions.](#) Trademarks are property of their owners and used with permission.



easysavings.com

[Home](#) | [About Us](#) | [myManta](#) | [FAQ](#) | [View Cart](#) | [My Profile](#)

Login:



Not a member? [Learn more.](#)

Wednesday, Oct. 28, 2009

**63,778,867** companies



**Free Subscription to  
Industrial Market Trends**

COMPANIES: U.S., Australia, Canada, U.K., Worldwide

RESOURCES: Video, Jobs, Reports, White Papers | JOIN US: Twitter, Facebook

U.S. business name, category, location...

**Search**

BUSINESS CENTERS: Small Biz, Sales Expertise, HR, Travel, Career, Tech

U.S. » [Frankfort, SD](#) » [Agriculture](#) » [General Farms, Primarily Crop](#) » [Farms](#) » [Glendale Colony](#)

## Glendale Colony

17866 Glendale Dr  
Frankfort, SD 57440-7201

**Phone:** (605) 472-1247

**Website:** Information not found (?)

Is this your company?

[Claim This Profile](#)

These Members Work Here



**Do you?  
SAY SO**

Ads by Google

[Sales Lead Generation](#) Find New Prospects w/100 Free Leads - Businesses & Consumers Nationwide

[Farms For Lease](#) Search For Farm Real Estate For Lease. Thousands of Listings.

[Certified Organic Farm](#) Locally Grown High Quality Organic Fruits & Vegetables. Order Today.

The ads are not affiliated with Glendale Colony

### Business Categories

Farms in Frankfort, SD  
All Other Miscellaneous Crop Farming

### Glendale Colony Business Information [Claim This Profile](#)

Glendale Colony is a private company categorized under Farms and located in Frankfort, SD. Current estimates show this company has an annual revenue of \$10 to 20 million and employs a staff of approximately 50 to 99.

### Also Does Business As

Information not found (?)

### HQ, Branch or Single Location

Single Location

**Annual Sales** (Estimated)

 [View Details](#)

**Employees** (Estimated)

50 to 99



**SIC Code and Description**

 [View Details](#)

**NAICS Code and Description**

111998, All Other Miscellaneous Crop Farming

**Products, Services and Brands**

Information not found (?)

## Company Contacts

Contact Name	Gender	
<u><a href="#">Jerry Kleinsasser, Owner</a></u>	M	<u><a href="#">Claim This Profile</a></u>

Click on the [reports tab](#) at the top of the page to research company background, detailed company profile, credit and financial reports for Glendale Colony.

Power  
comes  
from  
being  
understood.

[Click here  
to learn more >>](#)



## Related Links

[Other companies named  
Glendale Colony](#)

[Companies in this industry](#)

[Jobs in Frankfort, SD](#)

## Recent Visitors



Companies by Location: Frankfort, South Dakota

[Privacy Policy](#) | [Refund Policy](#) | [Contact Manta](#) | [Advertise](#) | [Featured Listings](#) | [Terms & Conditions](#) | [Site Map](#) | [Partners](#)

[Home](#) | [About Us](#) | [myManta](#) | [FAQ](#) | [View Cart](#) | [My Profile](#)Wednesday, Oct. 28, 2009  
**63,778,867** companiesLogin: Not a member? [Learn more.](#)**Free Subscription to  
Industrial Market Trends**

COMPANIES: U.S., Australia, Canada, U.K., Worldwide

RESOURCES: Video, Jobs, Reports, White Papers | JOIN US: Twitter, Facebook

**Search**

BUSINESS CENTERS: Small Biz, Sales Expertise, HR, Travel, Career, Tech


U.S. » Frankfort, SD » Agriculture » Cash Grains, NEC » Feeder Grains » Glendale Hutterian Brethren, Inc

**Glendale Hutterian Brethren, Inc** (Glendale Colony)17866 Glendale Dr  
Frankfort, SD 57440**Phone:** (605) 472-0772**Website:** Information not found (?)

Is this your company?

[Claim This Profile](#)

These Members Work Here

 **Do you?**  
SAY SO

Ads by Google

[Grain Commodity Markets](#) Critical & Accurate Report On Grain Absolutely Free. Get Your Copy Now![Grains Futures](#) Voted Barron's Best Online Broker 4 Years in a row! Trade Options Now.

The ads are not affiliated with Glendale Hutterian Brethren, Inc

**Business Categories**

Feeder grains in Frankfort, SD

Cash Grains Farm General Animal Farm Business Association, All Other Grain Farming

**Glendale Hutterian Brethren, Inc Business Information** [Claim This Profile](#)

Glendale Hutterian Brethren, Inc is a private company categorized under Feeder Grains and located in Frankfort, SD. Our records show it was established in 1949 and incorporated in South Dakota. Current estimates show this company has an annual revenue of \$3,800,000 and employs a staff of approximately 106.

**Also Does Business As**

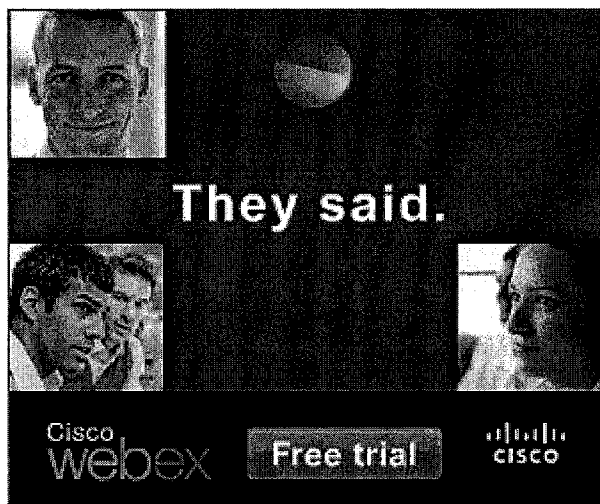
Glendale Colony

**HQ, Branch or Single Location**

Single Location

**Annual Sales** (Estimated)[View Details](#)**Employees** (Estimated)

106

**SIC Code and Description** [View Details](#)**NAICS Code and Description**

111199, All Other Grain Farming

**Products, Services and Brands**

Information not found (?)

**State of Incorporation**

South Dakota

**Years in Business**

60

**Company Contacts**

Contact Name	Gender	
<a href="#">Joseph Kleinsasser</a> , President	—	<a href="#">Claim This Profile</a>

Click on the [reports tab](#) at the top of the page to research company background, detailed company profile, credit and financial reports for Glendale Hutterian Brethren, Inc.

Data above provided by D&B. © Dun and Bradstreet, Inc. All rights Reserved.

**Related Links**

Other companies named  
Glendale Hutterian Brethren,  
Inc

Companies in this industry

Jobs in Frankfort, SD

**Recent Visitors**

Companies by Location: Frankfort, South Dakota

[Home](#)[Notifications](#)[Reach Us](#)

Keep our server humming, Donate.

## HUTTERITE CONTACTS



### GO TO MAIN INDEX

- S Blumengard, Faulkton, SD 57438-9302
- S Bon Homme, Tabor, SD 57063-6503
- S Brentwood, Faulkton, SD 57438
- S Cameron, Viborg, SD 57063-6503
- S Cedar Grove, Platte, SD 57369-7103
- S Claremont, Castlewood, SD 57223-5223
- S Clark, Raymond, SD 57258-7400
- S Clearfield, Delmont, SD 57330-6908
- S Collins, Iroquois, SD 57353
- S Deerfield, Ipswich, SD 57451-5606
- S Evergreen, Faulkton, SD 57438-6106
- S Fordham, Carpenter, SD 57322
- S Glendale, Frankfort, SD 57440-9650
- S Golden View, Salem, SD 57058
- S Gracevale, Winfred, SD 57076
- S Grass Land, Westport, SD 57481-8105
- S Grass Ranch, Kimball, SD 57355-7100
- S Greenwood, Delmont, SD 57330-5911
- S Hillcrest, Garden City, SD 57236-2108
- S Hillside, Doland, SD 57436
- S Huron, Huron, SD 57350-8001
- S Hutterville, Stratford, SD 57474-7204
- S Jamesville, Utica, SD 57067-5103
- S Lake View, Lake Andes, SD 57356-6730
- S Long Lake, Westport, SD 57481
- S Maxwell, Scotland, SD 57059-7200
- S Mayfield, Willow Lake, SD 57278-5401
- S Millbrook, Mitchell, SD 57301-7828

Glendale Schmedeleut Group 2

17866 Glendale Dr.

Frankfort, SD 57440-9650

Established From Bon Homme, Elie, MB ROH OH0

**Manager Jerry Kleinsasser**

605-472-0772

**fax 1479**

**Minister Joe Kleinsasser**

605-472-1247

**fax 1248**

**Truck Repair 1930**

**Shop 2411**

**Barns Switchboard 1251**

**Switchboard 605-472-1248**

**135** Albert Marie Wurtz

**128** Ben Marilyn Wurtz

**106** Brian Brenda Wurtz

**105** Clarence Sue Wal.

**109** Dale Marian Waldner

**105** Daron Elaine Wal.

**125** Dave Liz Kleinsasser

**106** Fred Maryann Wurtz

**144** George Mary Wurtz

**139** Jacob Marie Kleins.

**101** James Lydia Kleins.

**129** Jerry Rosa Kleins.

**148** Jerry Sarah Kleins.

**103** Joe Greta Kl. Min.

**103** Joel Linda Kleins.

**140** John Clara Waldner

**133** John Susie Kleins.

**101** Johnny Justina K. 2nd Min

**134** Johnny Tillie Wurtz

**107** Joseph Kathleen Wa.

- S Millerdale, Miller, SD 57362-9534
- S New Elm Spring, Ethan, SD 57334-
- 5206
  - S Newdale, Elkton, SD 57026-6628
  - S Newport, Claremont, SD 57432-5808
  - S Norfeld, White, SD 57276
  - S Oak Lane, Alexandria, SD 57311-7110
  - S Old Elm Spring, Parkston, SD 57366-
- 5206
  - S Orland, Montrose, SD 57048
  - S Pearl Creek, Iroquois, SD 57353-6705
  - S Pembroke, Ipswich, SD 57451-9706
  - S Plainview, Leola, SD 57456
  - S Platte, Platte, SD 57369-6007
  - S Pleasant Valley, Flandreau, SD
- 57028-9444
  - S Poinsett, Estelline, SD 57234
  - S Riverside, Huron, SD 57350
  - S Rockport, Alexandria, SD 57311-7201
  - S Roland, White, SD 57276-6613
  - S Rosedale, Mitchell, SD 57301-7515
  - S Rustic Acres, Madison, SD 57042-
- 7212
  - S Shamrock, Carpenter, SD 57322-8200
  - S Shannon, Winfred, SD 57076-7005
  - S Spink, Frankfort, SD 57440-7207
  - S Spring Lake, Arlington, SD 57212-
- 7309
  - S Spring Valley, Wessington Springs,
- SD 57382-5506
  - S Sunset, Britton, SD 57430-5506
  - S Thunderbird, Faulkton, SD 57438-
- 9326
  - S Tschetter, Olivet, SD 57052-5902
  - S Upland, Artesian, SD 57314-6009
  - S Westwood, Britton, SD 57430
  - S White Rock, Rosholt, SD 57260-9542
  - S Wolf Creek, Olivet, SD 57052-6601

- 135 Kenny Janice Wurtz
- 134 Larry Melissa Wurtz
- 127 Mark Debra Wal.
- 104 Mike Lena Kleins.
- 130 Neph Tillie Waldner
- 137 Paul Kathleen Wurtz
- 147 Paul Liz Kleinsasser
- 146 Paul Rosa Wurtz
- 126 Ronnie Mary Kl.
- 138 Sam Sharon Kl.
- 140 Steve Joleen Wa.
- 136 Zack Katie Wald.
- 143 Zacky Matilda Wa.

Contact Information for Hutterite colonies as USDA farm subsidy recipients  
Subject: Glendale Hutterian Brethren Inc, Frankfort, SD 57440

Contact Information for [Glendale Hutterian Brethren Inc, Frankfort, SD 57440]

1) IRS EO/BMF data

Address:

Glendale Hutterian Brethren Inc Reincorporated 0181  
17866 Glendale Dr  
Frankfort, SD 57440-7201

2) Manta data (1)

Phone: [605-472-1247]

Address:

Glendale Colony  
17866 Glendale Dr  
Frankfort, SD 57440-7201

3) Manta data (2)

Phone: [605-472-0772]

Address:

Glendale Hutterian Brethren Inc/Glendale Colony  
17866 Glendale Dr  
Frankfort, SD 57440

4) Hutterite Directory

Phone:

- 1) Joe Kleinsasser, Minister: [605-472-1247]
- 2) Jerry Kleinsasser, Manager: [605-472-0772]
- 3) Switchboard: [605-472-1248]

Address:

Glendale Colony  
17866 Glendale Dr.  
Frankfort, SD 57440-9650

Address verification results from [www.melissadata.com]:

1) For (1) IRS EO/BMF data: address verified

2) For (2) Manta data (1): address verified

3) For (3) Manta data (2):

Address verified for:

17866 Glendale Dr  
Frankfort, SD 57440-7201

4) For (4) Hutterite Directory:

Address verified for:

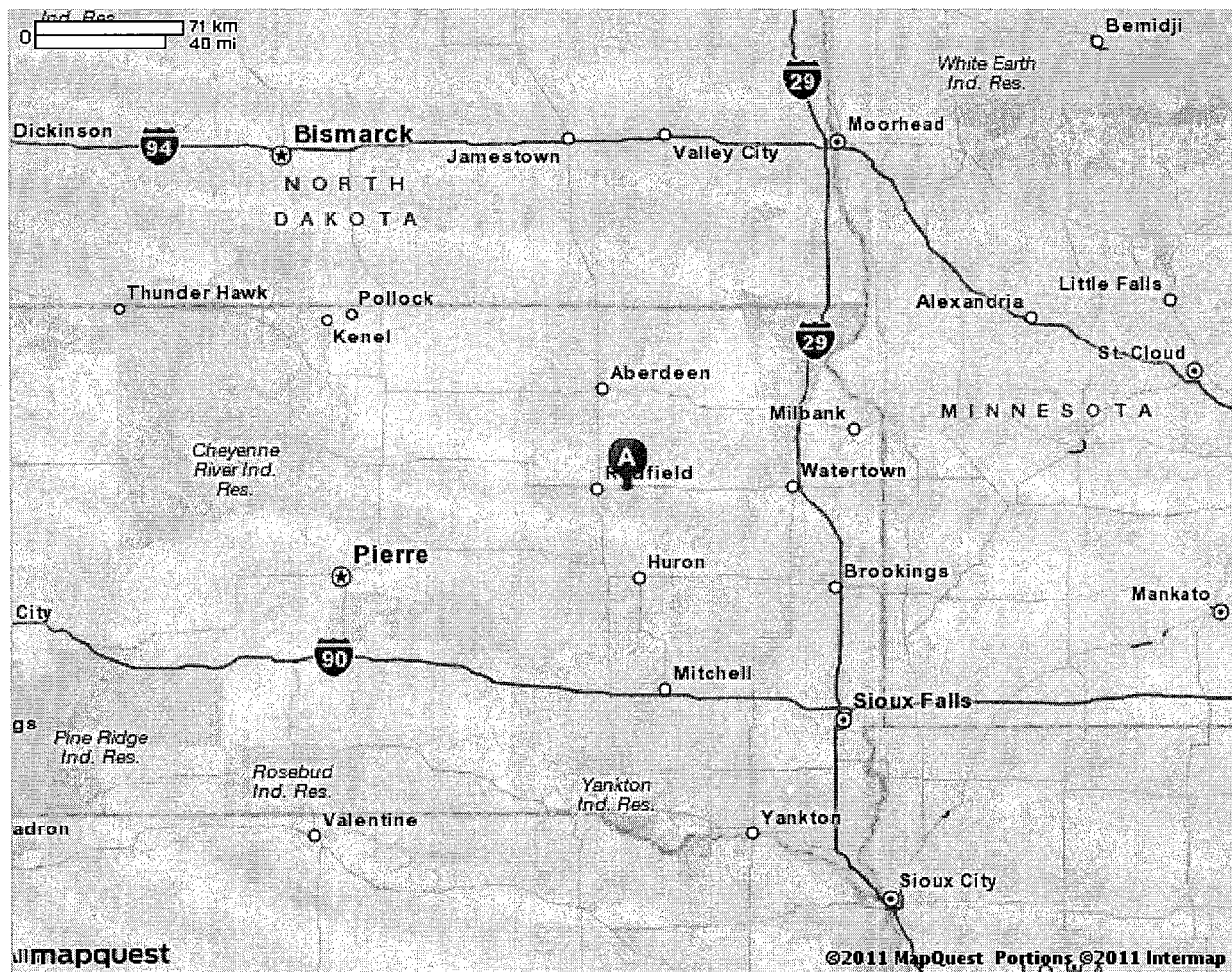
17866 Glendale Dr  
Frankfort, SD 57440-7201



# MAPQUEST

## Map of Frankfort, SD

Notes



All rights reserved. Use subject to [License/Copyright](#) | [Map Legend](#)

Directions and maps are informational only. We make no warranties on the accuracy of their content, road conditions or route usability or expeditiousness. You assume all risk of use. MapQuest and its suppliers shall not be liable to you for any loss or delay resulting from your use of MapQuest. Your use of MapQuest means you agree to our [Terms of Use](#)

List of Evidence for Hutterite colonies as USDA farm subsidy recipients

Subject: Golden View Hutt Breth Inc, Salem, SD 57058

(note: name not confirmed as a Hutterite colony)

Location by State: South Dakota

Form and Version of Evidence: Short Form for Original Evidence (Long Form)

Timeframe of Evidence as Webpages: 2011

Status: Investigation as EO (Exempt Organization)

Topic: Short Form includes Findings and Conclusion from Original Evidence (Long Form)

Section SF. List of Short Form of Evidence for OE and NE 1

1) EWG 'Search Result' and 'Farm Location(s)' webpages for data 1995-2006

Both from Environmental Working Group's Farm Subsidy Database - [<http://farm.ewg.org/>]

Evidence included: no

2) EWG 'Ownership Interest(s)' webpage(s) for data 1995-2006

From Environmental Working Group's Farm Subsidy Database - [<http://farm.ewg.org/>]

Evidence included: no

3) EWG dataset (7/2/2011) for data 1995-2010

From Environmental Working Group's Farm Subsidy Database - [<http://farm.ewg.org/>]

Evidence included: yes

4) IRS Exempt Organization (EO) data webpage(s) from [[www.irs.gov](http://www.irs.gov)]

EO File URL: [<http://www.irs.gov/taxstats/charitablestats/article/0,,id=97186,00.html>]

EO File Date (for OE): (7/7/2011 is date EO file page was printed from the IRS website)

EO File Date (for NE 1): (not included)

Evidence included: yes

5) IRS EO/BMF Data Decoded page

Evidence included: no

6) Melissa Data webpage(s) (7/2/2011) from [[www.melissadata.com](http://www.melissadata.com)]

Evidence included: yes

7) Manta data webpage(s) (7/2/2011) from [[www.manta.com](http://www.manta.com)]

Evidence included: yes

8) Hutterite Surnames page

Evidence included: no

9) Hutterite Directory webpage(s) (7/2/2011)

From [[www.cedrontech.com](http://www.cedrontech.com)], or link from [[www.hutterites.org](http://www.hutterites.org)]

Evidence included: yes

10) Contact Information page(s)

Evidence included: yes

11) MapQuest webpage(s) (7/2/2011) from [[www.mapquest.com](http://www.mapquest.com)]

Evidence included: yes

Note:

Golden View Hutt Breth Inc is a new addition to the original set of evidence for Hutterite colonies as USDA farm subsidy recipients. The evidence is a New Evidence 1 dataset which is set up as original evidence. All evidence has been introduced for the original evidence (long form) except for the 'Contact Information' page and the 'MapQuest' webpage which are introduced as evidence for the Short Form of Evidence for Golden View Hutt Breth Inc.

List of Evidence for Hutterite colonies as USDA farm subsidy recipients

Subject: Golden View Hutt Breth Inc, Salem, SD 57058

Location by State: South Dakota

Status: Investigation as EO (Exempt Organization)

Topic: Findings, for Section LF, Version 1

Findings (for Section LF, Version 1):

1:

Golden View Hutt Breth Inc fits a profile of a Hutterite colony but cannot confirm identity as a Hutterite colony and member of the Hutterian Brethren Church due to a lack of evidence.

Data for Golden View Hutt Breth Inc that fits a profile of a Hutterite colony:

1) Name: Golden View Hutt Breth Inc, Salem, SD 57058 (USDA farm subsidy recipient)

2) Hutterite Directory (for Golden View Colony):

[Golden View, 43828 255th Street, Salem, SD 57058]

2:

IRS EO/BMF data found but the organization name is not the same as the USDA business name. The 2 names are similar and in the same location so there is a possibility that the 2 names are the same identity.

USDA Business Name and Location:

[Golden View Hutt Breth Inc, Salem, SD 57058]

IRS Organization Name and Location:

[Golden View Hutterian Brethren Inc, Salem, SD 57058-5526]

IRC section 501(d) indicates the organization is a tax-exempt nonprofit religious organization but the ruling date is 12/2010 so cannot confirm the organization received USDA farm subsidies during the timeframe 1995-2010 as a tax-exempt nonprofit religious organization.

3:

Comparison of IRS EO/BMF data with Melissa Data data:

[Data Date: (IRS 7/7/2011), (Melissa Data 7/2/2011)]

[Data: EIN, Organization Name, Location by State, IRC Section, Ruling Date]

[262165574, Golden View Hutterian Brethren Inc, SD, 501(d), 12/2010 = IRS]

[262165574, Golden View Hutterian Brethren Inc, SD, 501(d), 12-2010 = Melissa Data]

Comparison of data demonstrates all data is the same basic data.

The IRS data is included with the evidence to verify the Employer Identification Number (EIN) found with the Melissa Data data for 'Tax I.D. Number'. The process of verification of EIN data will help to establish the validity of the Melissa Data data.

4:

IRS EO/BMF data indicates the organization is not required to file Form 990. Data from Melissa Data for the same organization indicates the organization is not required to file Form 990. The organization is classified as IRC section 501(d) and files Form 1065 so the data for Form 990 is correct.

5:

Different Business Names:

1) Manta data: Golden View Hutterian Brethreny Inc

6:

Dataset for timeframe 1995-2010:

Identity of USDA farm subsidy recipient:

[Golden View Hutt Breth Inc, Salem, SD 57058]

USDA farm subsidy total:

1) Subsidy Total 1995-2010: \$6,932.00 (note: exact calculation)

2) Subsidy Payments 1995-2010 Total: \$6,932 (note: rounded off calculation)

3) 'Summary' data shows that the farm subsidy payment data for the calculation of the USDA farm subsidy total for 1995-2010 applies to 2008 and 2010.

IRC Section: (unknown)

Ruling Date: (unknown)

Operating As: The organization fits a profile of a Hutterite colony but cannot confirm identity as a Hutterite colony due to a lack of evidence.

List of Evidence for Hutterite colonies as USDA farm subsidy recipients

Subject: Golden View Hutt Breth Inc, Salem, SD 57058

Location by State: South Dakota

Status: Investigation as EO (Exempt Organization)

Topic: Conclusion, for Section LF, Version 1

Conclusion (for Section LF, Version 1):

1:

IRS EO/BMF data found but the organization name is not the same as the USDA business name. The 2 names are similar and in the same location so there is a possibility that the 2 names are the same identity. IRC section 501(d) indicates the organization is a tax-exempt nonprofit religious organization but the ruling date is 12/2010 so cannot confirm the organization received USDA farm subsidies during the timeframe 1995-2010 as a tax-exempt nonprofit religious organization.

2:

Dataset for timeframe 1995-2010:

Identity of USDA farm subsidy recipient:

[Golden View Hutt Breth Inc, Salem, SD 57058]

USDA farm subsidy total:

1) Subsidy Total 1995-2010: \$6,932.00 (note: exact calculation)

2) Subsidy Payments 1995-2010 Total: \$6,932 (note: rounded off calculation)

3) 'Summary' data shows that the farm subsidy payment data for the calculation of the USDA farm subsidy total for 1995-2010 applies to 2008 and 2010.

IRC Section: (unknown)

Ruling Date: (unknown)

Operating As: The organization fits a profile of a Hutterite colony but cannot confirm identity as a Hutterite colony due to a lack of evidence.

3:

Recommendation:

> Step 1

Determine if organization is a Hutterite colony.

Name: Golden View Hutt Breth Inc, Salem, SD 57058

Hutterite Directory (for Golden View Colony):

[Golden View, 43828 255th Street, Salem, SD 57058]

> Step 2

Determine IRS organization name as same identity as USDA business name.

USDA Business Name and Location:

[Golden View Hutt Breth Inc, Salem, SD 57058]

IRS Organization Name and Address:

[Golden View Hutterian Brethren Inc, 43828 255th St, Salem, SD 57058-5526]

Hutterite Directory (for Golden View Colony):

[Golden View, 43828 255th Street, Salem, SD 57058]

> Step 3

If a determination of IRS organization name as same identity as USDA business name cannot be made then a investigation is necessary to find IRC section data from the IRS Business Master File (BMF) for:

Name: Golden View Hutt Breth Inc, Salem, SD 57058

Hutterite Directory (for Golden View Colony):

[Golden View, 43828 255th Street, Salem, SD 57058]

Different Business Names:

1) Manta data:

[Golden View Hutterian Brethreny Inc, 43828 255th Street, Salem, SD 57058-5526]

Timeframe for IRC section data: 2008-2010

## EWG Farm Subsidy Database

Corporate Subsidy Recipients 1 to 1 of 1 in South Dakota

Business Name: **GOLDEN VIEW**

Rank	Name	Location	Subsidy Total 1995-2010
1	<a href="#">Golden View Hutt Breth Inc</a>	Salem, SD 57058	\$ 6,932.00

**Note:** The information on conservation spending for 2010 is incomplete due to missing data from USDA's Natural Resource Conservation Service. Payment data currently are not included for the Environmental Quality Incentives Program, but will be added once NRCS makes it available.

The information provided for the Wetland Reserve Program (WRP) provides an inaccurate picture of how WRP payments are distributed. USDA's Natural Resource Conservation Service uses title companies as intermediaries to finalize wetlands easements under the Wetlands Reserve Program. As a result, the data provided to us shows large sums of money going to these title companies. In reality, the payments are ultimately distributed to landowners participating in the WRP.

Unfortunately, NRCS has not provided the data to show where these farms and wetlands are located or which farmers or landowners are enrolling in the program, so EWG is unable to allocate these large sums of money to individuals beyond the title companies. Therefore, these companies skew the conservation rankings and payment concentration, which EWG cannot avoid unless and until NRCS makes available the additional farm attribution data. Therefore, we have not included WRP payments in the 2010 data update.

Finally, we have separated data on farm commodity, disaster and conservation payments in order to provide a more accurate picture of top recipients and concentration of payments among the three main categories of USDA programs.

USDA subsidy information for **Golden View Hutt Breth Inc****Addresses on file with USDA for Golden View Hutt Breth Inc**

USDA county office from which subsidies were paid:	Subsidy Payments 1995-2010	Most recent address on file in USDA county office
McCook County, South Dakota	\$6,932	Golden View Hutt Breth Inc Salem, SD 57058
<b>Total</b>	<b>\$6,932</b>	

**Note:** The information on conservation spending for 2010 is incomplete due to missing data from USDA's Natural Resource Conservation Service. Payment data currently are not included for the Environmental Quality Incentives Program, but will be added once NRCS makes it available.

The information provided for the Wetland Reserve Program (WRP) provides an inaccurate picture of how WRP payments are distributed. USDA's Natural Resource Conservation Service uses title companies as intermediaries to finalize wetlands easements under the Wetlands Reserve Program. As a result, the data provided to us shows large sums of money going to these title companies. In reality, the payments are ultimately distributed to landowners participating in the WRP.

Unfortunately, NRCS has not provided the data to show where these farms and wetlands are located or which farmers or landowners are enrolling in the program, so EWG is unable to allocate these large sums of money to individuals beyond the title companies. Therefore, these companies skew the conservation rankings and payment concentration, which EWG cannot avoid unless and until NRCS makes available the additional farm attribution data. Therefore, we have not included WRP payments in the 2010 data update.

Finally, we have separated data on farm commodity, disaster and conservation payments in order to provide a more accurate picture of top recipients and concentration of payments among the three main categories of USDA programs.



**Golden View Hutt Breth Inc received payments totaling \$6,932 from 1995 through 2010**

Year	Conservation Subsidies	Disaster Subsidies	Commodity Subsidies	Total USDA Subsidies 1995-2010
1995	\$0	\$0	\$0	\$0
1996	\$0	\$0	\$0	\$0
1997	\$0	\$0	\$0	\$0
1998	\$0	\$0	\$0	\$0
1999	\$0	\$0	\$0	\$0
2000	\$0	\$0	\$0	\$0
2001	\$0	\$0	\$0	\$0
2002	\$0	\$0	\$0	\$0
2003	\$0	\$0	\$0	\$0
2004	\$0	\$0	\$0	\$0
2005	\$0	\$0	\$0	\$0
2006	\$0	\$0	\$0	\$0
2007	\$0	\$0	\$0	\$0
2008	\$70	\$0	\$6,607	\$6,677
2009	\$0	\$0	\$0	\$0
2010	\$255	\$0	\$0	\$255
<b>Total</b>	<b>\$325</b>	<b>\$0</b>	<b>\$6,607</b>	<b>\$6,932</b>

**Crop Summary for Golden View Hutt Breth Inc**

Crop	Payments 1995-2009
Sorghum Subsidies**	\$4,992
Soybean Subsidies**	\$1,169
Corn Subsidies**	\$415
Barley Subsidies**	\$26
Oat Subsidies**	\$5

**Note:** The information on conservation spending for 2010 is incomplete due to missing data from USDA's Natural Resource Conservation Service. Payment data currently are not included for the Environmental Quality Incentives Program, but will be added once NRCS makes it available.

The information provided for the Wetland Reserve Program (WRP) provides an inaccurate picture of how WRP payments are distributed. USDA's Natural Resource Conservation Service uses title companies as intermediaries to finalize wetlands easements under the Wetlands Reserve Program. As a result, the data provided to us shows large



## USDA subsidy information for **Golden View Hutt Breth Inc**

### Payment Breakdown

Subsidy Program	Total Payments 1995-2010
<b>Total USDA - Subsidies</b>	<b>\$6,932</b>
<i>Subtotal, Farming Subsidies</i>	<b>\$6,607</b>
<i>Subtotal, Conservation Programs</i>	<b>\$325</b>

### Commodity subsidy breakdown

Subsidy Program	Total Payments 1995-2010
<b>Subtotal, Farming Subsidies</b>	<b>\$6,607</b>
<i>Total Direct Payments</i>	<b>\$6,607</b>
Direct Payment - Barley	\$26
Direct Payment - Corn	\$415
Direct Payment - Oats	\$5
Direct Payment - Sorghum	\$4,992
Direct Payment - Soybeans	\$1,169

### Conservation subsidy breakdown

Subsidy Program	Total Payments 1995-2010
<b>Subtotal, Conservation Programs</b>	<b>\$325</b>
<i>Conservation Reserve Program</i>	<b>\$325</b>
CRP - Annual Land Rental	<b>\$325</b>


**Note:** The information on conservation spending for 2010 is incomplete due to missing data from USDA's Natural Resource Conservation Service. Payment data currently are not included for the Environmental Quality Incentives Program, but will be added once NRCS makes it available.

The information provided for the Wetland Reserve Program (WRP) provides an inaccurate picture of how WRP payments are distributed. USDA's Natural Resource Conservation Service uses title companies as intermediaries to finalize wetlands easements under the Wetlands Reserve Program. As a result, the data provided to us shows large sums of money going to these title companies. In reality, the payments are ultimately distributed to landowners participating in the WRP.

Unfortunately, NRCS has not provided the data to show where these farms and wetlands are located or which farmers or landowners are enrolling in the program, so EWG is unable to allocate these large sums of money to individuals beyond the title companies. Therefore, these companies skew the conservation rankings and payment concentration, which EWG cannot avoid unless and until NRCS makes available the additional farm attribution data. Therefore, we have not included WRP payments in the 2010 data update.

Finally, we have separated data on farm commodity, disaster and conservation payments in order to provide a more accurate picture of top recipients and concentration of payments among the three main categories of USDA programs.

20060311500000000010120091220071200000 12000000000000000000000000000000  
 00000000000000 A80  
 262165574GOLDEN VIEW HUTTERIAN BRETHERN INC  
 43828 255TH ST SALEM SD57058-552600004031  
 201012200000000000101000000 00000 12  
 X20  
 416525802GOLDEN WEST VEB A TR  
 % FIRST PREMIER BANK 6010 S MINNESOTA AVE PO BOX 2640 NOSIOUX  
 FALLS SD57108-271400000931 20041220000000000020100000020091265000  
 1200000026971850000000563056 0000000272299 Y43  
 460461061GOOD HOPE  
 % MIKE HOVDE PRES PO BOX 197 WILLOW  
 LAKE SD57278-019793860397 198804110001000000101000000 00000  
 12  
 460364101GOOD NEWS REFORMED CHURCH  
 1800 S VALLEY VIEW RD SIOUX FALLS SD57106-052191300397  
 198601110002000000101000000 00000 12  
 752979560GOOD SAMARITAN HOLDINGS LLC  
 % RAE NAE NYLANDER 4800 W 57TH ST SIOUX  
 FALLS SD57108-223900000331 20031011700000000010100000020091286000  
 1200000267280080000001534168 0000001534168 L22  
 460349951GOOD SAMARITAN SOCIETY INC  
 PO BOX 5038 SIOUX FALLS SD57117-503800000331  
 19790811638038200010100000020091267000 1200000045150930000005843002  
 00000005837892 L200  
 411915031GOOD SAMARITAN-SANFORD COMMUNITY HEALTH SERVICES  
 90114TH AVE NE SURRE A WATERTOWN SD57201-000000000331  
 19990311600000000010100000020091276000 1200000060637440000002787206  
 00000002785500 E21  
 460316097GOOD SHEPHERD  
 1429 N DAKOTA ST ABERDEEN SD57401-216993860397  
 198804110001000000101000000 00000 05  
 263758151GOOD SHEPHERD CLINIC INC  
 1020 STATE ST SPEARFISH SD57783-214400000331  
 20090611500000000010100000020091233000 1200000000651300000000076812  
 00000000076812 E32  
 466028332GOOD SHEPHERD LUTHERAN CHURCH  
 HWY 12 IPSWICH SD57451-000017090397  
 194107110001029000501000000 00000 12  
 460347905GOOD SHEPHERD LUTHERAN CHURCH  
 4800 S SOUTHEASTERN AVE SIOUX FALLS SD57103-531117730397  
 196601110001000000501000000 00000 06  
 2176 GOOD SHEPHERD LUTHERAN SCHOOL  
 460441111GOOD STEWARDS INC  
 102 W KEMP WATERTOWN SD57201-354000000331  
 19961011699560200010100000020091244000 1200000002376330000000273264  
 0000000273264 I70  
 460352452GOODHUE LUTHERAN CHURCH  
 15555 441ST AVE FLORENCE SD57235-500493860397  
 198804110001000000101000000 00000 12  
 466090121GORDON L HUBER CHARITABLE REMAINDER UNITRUST  
 % GREEN SCHULZ ROBY & OVIATT 815 MEDARY AVE BOX 525  
 BROOKINGS SD57006-130300009001  
 00000000092800000051200000020101200000 120000000101888000000000000000  
 SOUTH DAKOTA STATE UNIV FOUND TTEE

**MELISSA DATA**[Sign In](#) | [Cart](#) | [Newsletters](#) | [Search](#) 

1-800-MELISSA

[Products](#)[Solutions](#)[Downloads & Trials](#)[Support](#)[Resources](#)[Lookups](#)[Contact Us](#)**Free Lookups**[Home](#) > [Lookups](#) > Nonprofit Organization Lookup[Help](#)

Bud M Walker 123 Main St Mission Viejo CA 92691  
bud@melissadata.com Melissa Data 9495895200

Identify ▲ Organize ▼

Name: Bud M Walker  
Company: Melissa Data  
Address: 123 Main St

Got a mess of data to organize so you can actually use it?  
Start with RightFieldr. Done!

**Free Trial**

Enter a 5-digit ZIP Code,  
organization name or 9-digit Tax ID

  
**Use this Lookup to:**

- Find information on over 1.4 million registered nonprofit organizations in the United States
- Get organization name, assets, income, and IRS subsection
- Select organization for contact name and address, type of foundation and organization
- Get deductibility status, classification, Form 990, and more

**GOLDEN VIEW HUTTERIAN BRETHREN INC**

	<b>43828 255TH ST</b>
Address	SALEM, SD 57058-5526
	<a href="#">MapG</a> <a href="#">MapY</a> <a href="#">MapV</a>
IRS Subsection	501(d) - A religious and apostolic association.
Type of Organization	Corporation
Deductibility	Contributions are NOT deductible
Tax I.D. Number	262165574
Exempt Since	12-2010
Form 990 Requirement	Not required to file 990
Classification	Christian

Share with others information about this Nonprofit - like the web site, e-mail address, how to donate or any corrections to the data shown.

Messages

[How Can We Improve this Lookup?](#) | [Send to a Friend](#) | [Lookups Forum](#) | [Terms of Use](#)

[Sign In](#) [New to Manta?](#) [Join Free](#) [What is Manta?](#)[Manta SMB View - Free Newsletter for Small Businesses](#)

Search more than 60 million companies:

[Browse Companies](#) [More Resources](#)  
[U.S.](#) [Worldwide](#) [Manta Connect](#) [Business Features](#) [Using Manta](#)U.S. ~ Salem, SD ~ Other Business Services ~ Business Services, NEC ~ Unclassified ~ **Golden View Hutterian Brethreny Inc**

### Company Profile

#### Golden View Hutterian Brethreny Inc

43828 255th Street  
Salem, SD 57058-5526 [map](#)**Website:** Information not found**Phone:** (605) 425-3365[Computer/Network Support](#) Free Network Assessment Let us solve your computer troubles[www.relyonit.com/free-stuff](http://www.relyonit.com/free-stuff)

The ads are not affiliated with Golden View Hutterian Brethreny Inc

**Ads by Google**

#### About Golden View Hutterian Brethreny Inc

Is this your company? [Claim This Profile](#)

Golden View Hutterian Brethreny Inc in Salem, SD is a private company categorized under Unclassified. Our records show it was established in 2008 and incorporated in South Dakota. Register for free to see additional information such as annual revenue and employment figures.



#### Business Categories

Unclassified in Salem, SD  
Business Services At Non-Commercial Site  
All Other Support Services  
View newly formed U.S. businesses

#### Company Contacts

Is this your company? [Claim This Profile](#)[Invite a Contact to Join Manta](#)[Search for contacts](#)

#### Related Searches

Other companies that match  
"Golden View Hutterian  
Brethreny Inc"

[Jobs in Salem, SD](#)[All U.S. Unclassified](#)

#### Other Companies

Jefmar  
Unclassified in Salem, SD  
James Gottlob  
Unclassified in Salem, SD  
William E Ball  
Unclassified in Salem, SD  
Shari Lunders  
Unclassified in Salem, SD  
Jeffrey T Deters  
Unclassified in Salem, SD

Google AdWords

With a few words  
you can grow your business

#### Golden View Hutterian Brethreny Inc Business Information

**Location Type** Single Location**Annual Sales**  
(Estimated) [View Details](#)**Employees**  
(Estimated) 3**SIC Code** [View Details](#)**NAICS Code** 561990, All Other Support  
Services**Products,  
Services  
and Brands** Information not found**State of  
Incorporation** South Dakota**Years in  
Business** 2

## HUTTERITE CONTACTS

### GO TO MAIN INDEX

- s Glendale, Frankfort, SD 57440-9650
- s Glenway, Dominion City, MB R0A 0H0
- s Golden View, Salem, SD 57058
- s Good Hope, Portage La Prairie, MB R1N 3J9
- s Gracevale, Winfred, SD 57076
- s Grand, Oakville, MB R0H 0Y0
- s Grass Ranch, Kimball, SD 57355-7100
- s Grass River, Glenella, MB R0J 0V0
- s Grassland, Westport, SD 57481-8105
- s Green Acres, Wawanesa, MB R0K 2G0
- s Greenwald, Beausejour, MB R0E 0C0
- s Greenwood, Delmont, SD 57330-5911
- L Garden Plane, Frontier, SK S0N 0W0
- L Glacier, Cut Bank, MT 59427
- L Glendale, Cut Bank, MT 59427-9101
- L Glidden, Glidden, SK S0L 1H0
- L Golden Valley, Ryegate, MT 59074
- L Golden View, Biggar, SK S0K 0M0
- L Grassy Hill, Gull Lake, SK S0N 1A0
- L Green Acres, Bassano, AB T0J 0B0
- L Greenwood, FT. Macleod, AB T0L 0Z0
- D Gadsby, Stettler, AB T0C 2L0
- D Gildford, Gildford, MT 59525
- D Grandview, Grand Prairie, AB T8V 2Z9
- D Granum, Granum, AB T0L 1A0
- D Green Leaf, Marcelin, SK S0J 1R0

**Golden View** Schmiedeleut Group 2

43828 255th Street

Salem, SD 57058

Established From Cedar Grove, Platte, SD 57369-7103

[Google Map](#)

[Google Maps](#)

**Minister** Jacob Waldner

605-425-2040

**fax** 2350

Contact Information for Hutterite colonies as USDA farm subsidy recipients  
Subject: Golden View Hutt Breth Inc, Salem, SD 57058  
(note: name not confirmed as a Hutterite colony)

Contact Information for [Golden View Hutt Breth Inc, Salem, SD 57058]

1) IRS EO/BMF data

Address:

Golden View Hutterian Brethren Inc  
43828 255th St  
Salem, SD 57058-5526

2) Hutterite Directory

Phone:

1) Jacob Waldner, Minister: [605-425-2040]

Address:

Golden View Colony  
43828 255th Street  
Salem, SD 57058

Address verification results from [www.melissadata.com]:

1) For (1) IRS EO/BMF data: address verified

2) For (2) Hutterite Directory:

Address verified for:

43828 255th St  
Salem, SD 57058-5526

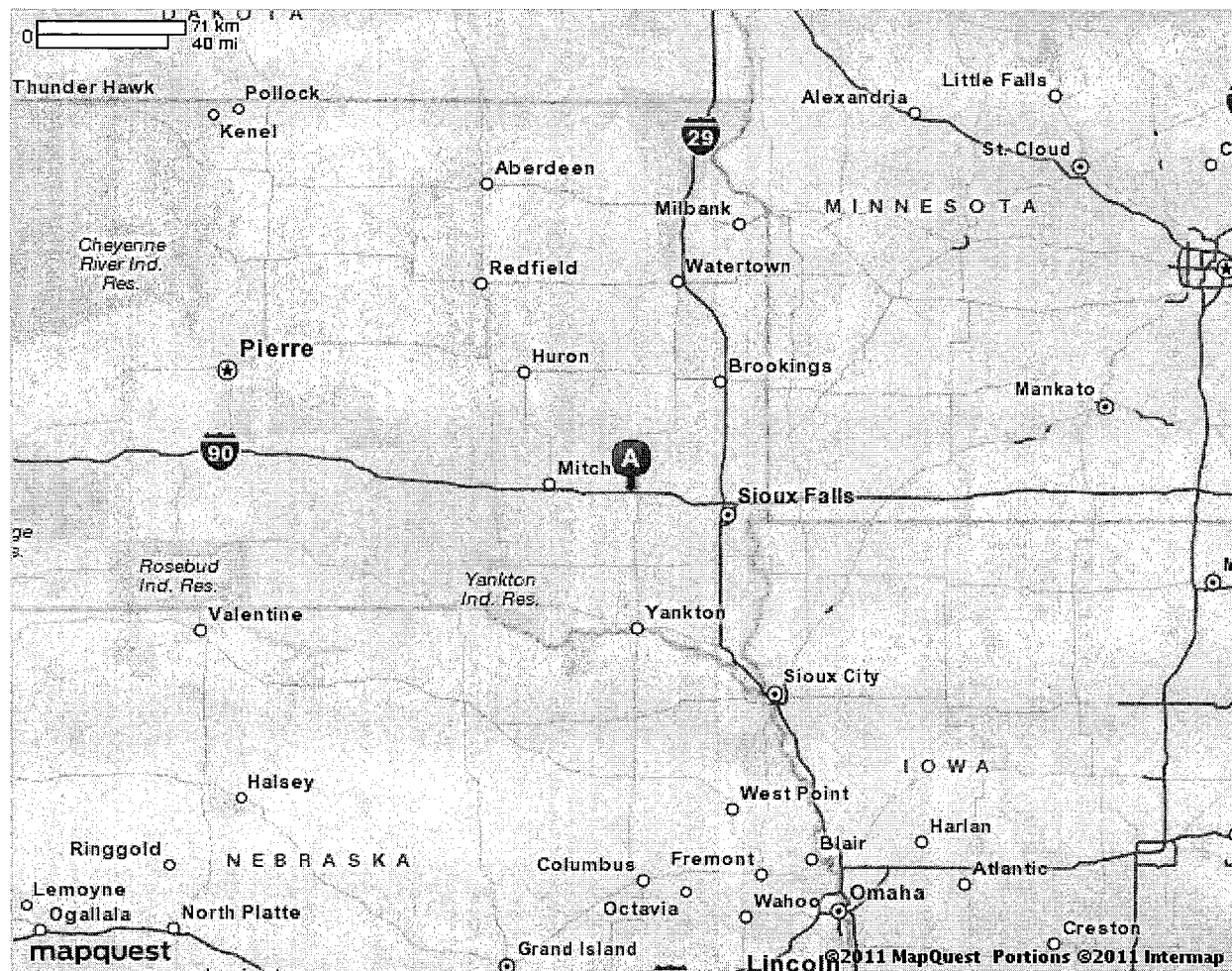


# MAPQUEST

## Map of Golden View Community School

43828 255th St, Salem, SD 57058 - (605)  
425-2380

Notes



All rights reserved. Use subject to [License/Copyright](#) | [Map Legend](#)

Directions and maps are informational only. We make no warranties on the accuracy of their content, road conditions or route usability or expeditiousness. You assume all risk of use. MapQuest and its suppliers shall not be liable to you for any loss or delay resulting from your use of MapQuest. Your use of MapQuest means you agree to our [Terms of Use](#)

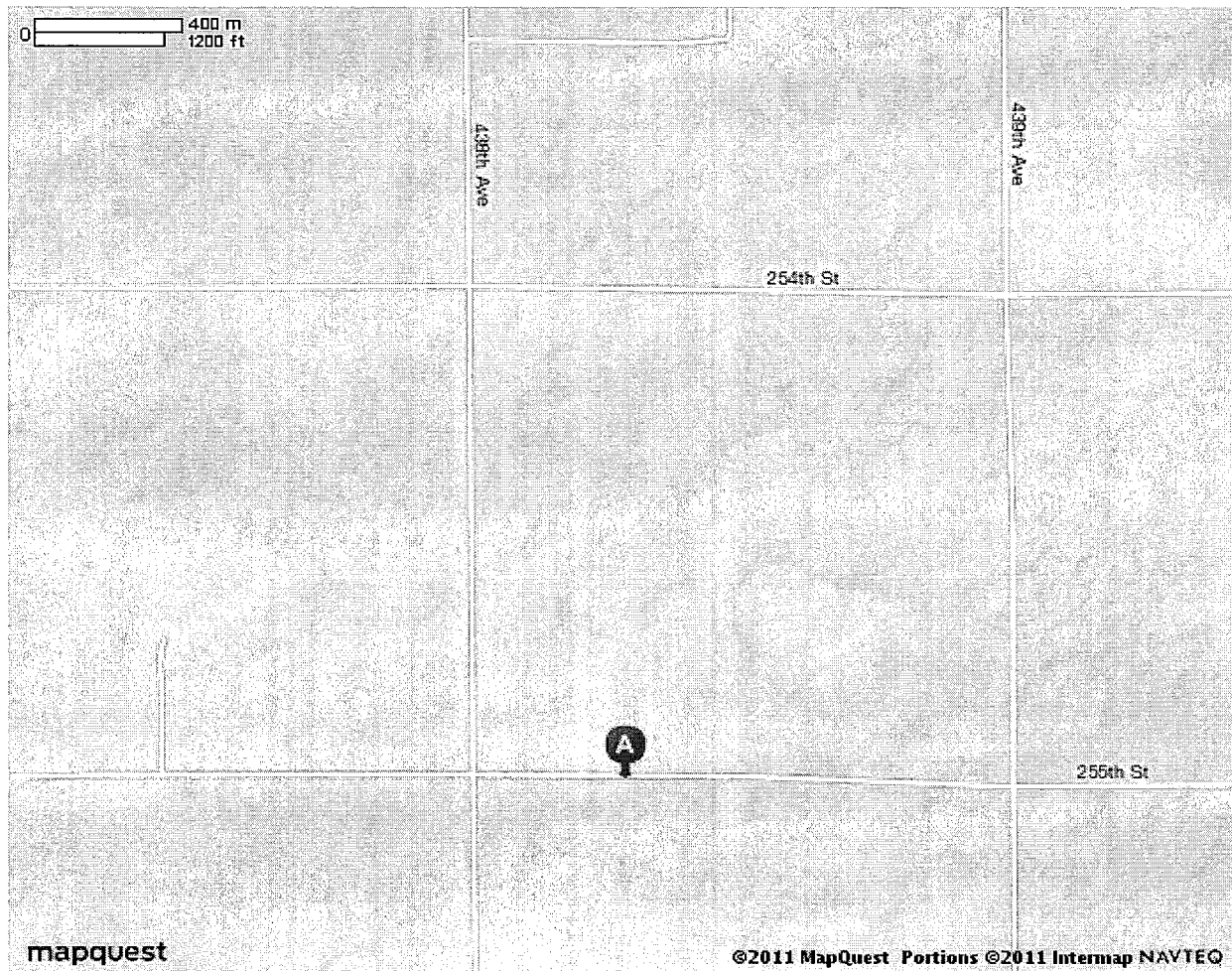


# MAPQUEST

## Map of Golden View Community School

43828 255th St, Salem, SD 57058 - (605) 425-2380

Notes



[All rights reserved. Use subject to License/Copyright](#) | [Map Legend](#)

Directions and maps are informational only. We make no warranties on the accuracy of their content, road conditions or route usability or expeditiousness. You assume all risk of use. MapQuest and its suppliers shall not be liable to you for any loss or delay resulting from your use of MapQuest. Your use of MapQuest means you agree to our [Terms of Use](#)



# MAPQUEST

## Map of Golden View Community School

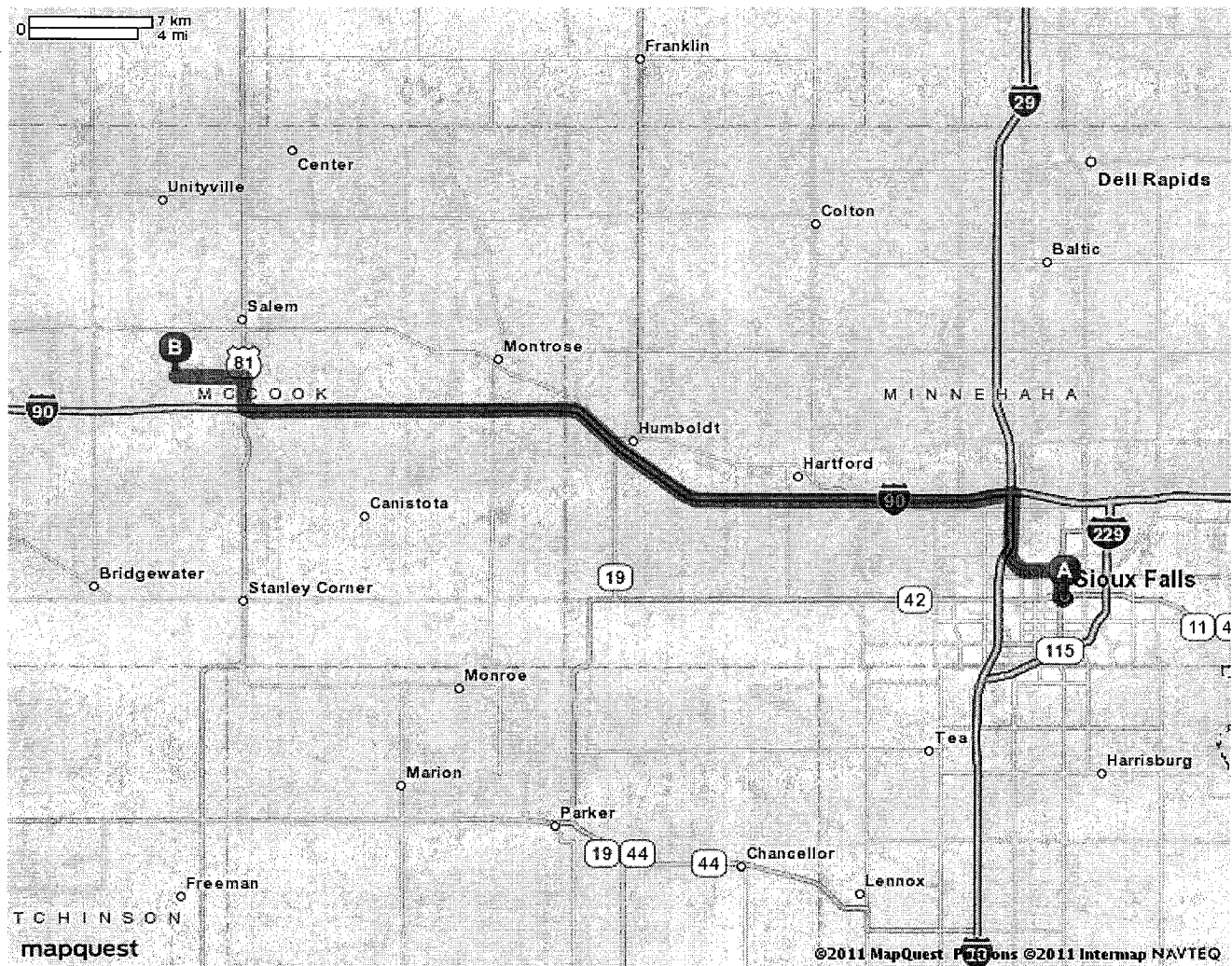
43828 255th St, Salem, SD 57058 - (605) 425-2380

Notes













[All rights reserved. Use subject to License/Copyright](#) | [Map Legend](#)

Directions and maps are informational only. We make no warranties on the accuracy of their content, road conditions or route usability or expeditiousness. You assume all risk of use. MapQuest and its suppliers shall not be liable to you for any loss or delay resulting from your use of MapQuest. Your use of MapQuest means you agree to our [Terms of Use](#)



## Sioux Falls, SD [Edit](#)

- 
  1. Start out going **NORTH** on **S PHILLIPS AVE** toward **E 10TH ST/SD-42 W**. 0.0 mi
- 

  2. Turn **LEFT** onto **W 10TH ST/SD-42 W**. 0.2 mi
- 

  3. Turn **RIGHT** onto **S MINNESOTA AVE/SD-115**. 1.3 mi
- 
  4. Turn **LEFT** onto **W RUSSELL ST**. 2.1 mi
- 

  5. Merge onto **I-29 N** toward **BROOKINGS**. 3.1 mi
- 

  6. Merge onto **I-90 W** via **EXIT 84B** toward **RAPID CITY**. 32.4 mi
7. Take the **US-81** exit, **EXIT 364**, 0.3 mi



toward **SALEM/YANKTON.**



8. Turn **RIGHT** onto **US-81.**

1.4 mi



9. Turn **LEFT** onto **255TH ST.**

2.7 mi



10. **43828 255TH ST** is on the **RIGHT.**



**Golden View Community School**[Edit](#)

43828 255th St, Salem, SD 57058 - (605) 425-2380

Total Travel Estimate: **47 minutes** / **43.53 miles** Fuel Cost: [Calculate](#)

Directions and maps are informational only. We make no warranties on the accuracy of their content, road conditions or route usability or expeditiousness. You assume all risk of use. MapQuest and its suppliers shall not be liable to you for any loss or delay resulting from your use of MapQuest.

